WAAS CH 65700 W27A	APP CRS 275°	Rwy Ldg 8865 TDZE 999 Apt Elev 1026

RNAV (GPS) RWY 27L

HARTSFIELD/JACKSON ATLANTA INTL (ATL)

For uncompensated Baro-VNAV systems, LNAV/VNAV NA below -7°C (20°F) or above 54°C (130°F). DME/DME RNP-0.3 NA. Simultaneous approach authorized with Rwy 26R or 26L. LNAV procedure NA during simultaneous operations. Use of FD or AP providing RNAV track guidance required during simultaneous operations.

ALSF-2

MISSED APPROACH: Climb to 4000 direct CALUP and on track 272° to TEMPO and hold.

D-ATIS	ATLANTA APP CON	ATLANTA TOWER 8L-26R	8R-26L	9L-27R	9R-27L	10-28	ALL RWYS	GND CON (8L-26R,8R-26L)	(9L-27R,9R-27L)	10-28	ALL RWYS
ARR 119.65											
DEP 125.55	127.9 379.9	119.1	125.325	123.85	119.3	119.5	254.4	121.9	121.75	121.65	254.4

CLNC DEL	CPDLC
118.1	

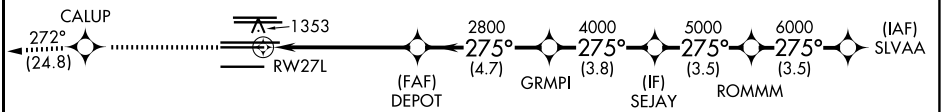

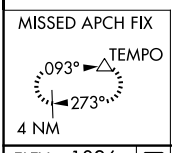

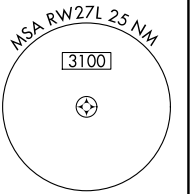

ELEV 1026	D	TDZE 999

RADAR REQUIRED

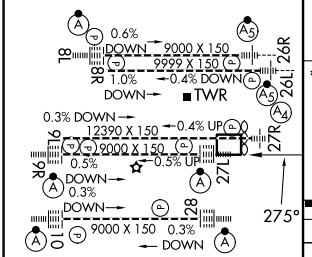

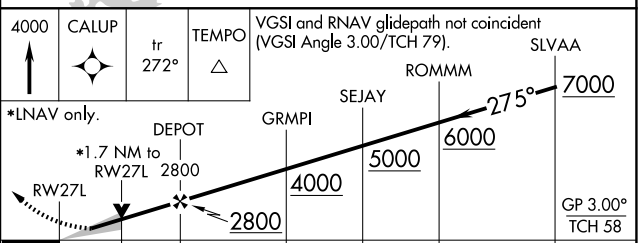

CATEGORY		A	B	C	D
LPV	DA	1199/18 200 (200-½)			
LNAV/VNAV	DA	1528-1⅜ 529 (600-1⅜)			
LNAV	MDA	1620/24 621 (600-½)		1620-1⅜ 621 (600-1⅜)	

HIRL all Rwys
TDZ/CL Rwys 8L, 9R, 10, 26R, 27L and 28

SE-4, 04 SEP 2025 to 02 OCT 2025
SE-4, 04 SEP 2025 to 02 OCT 2025