LOC I-MZX	APP CRS	Rwy Ldg	8001
111.75	172°	TDZE	146
		Apt Elev	146

ILS or LOC RWY 17
AUGUSTA RGNL AT BUSH FLD (AGS)

ADF required for LOC only.

For inop ALS, increase S-LOC 17 Cats C and D visibility to 1⅜ SM.

MALSR

MISSED APPROACH: Climb to 3000 on heading 180° and IRQ VORTAC R-164 to SHELY INT and hold.

ATIS	AUGUSTA APP CON★	AUGUSTA TOWER★	GND CON	UNICOM
132.75	126.8 270.3	118.7 (CTAF)(L) 239.3	121.9 348.6	122.95

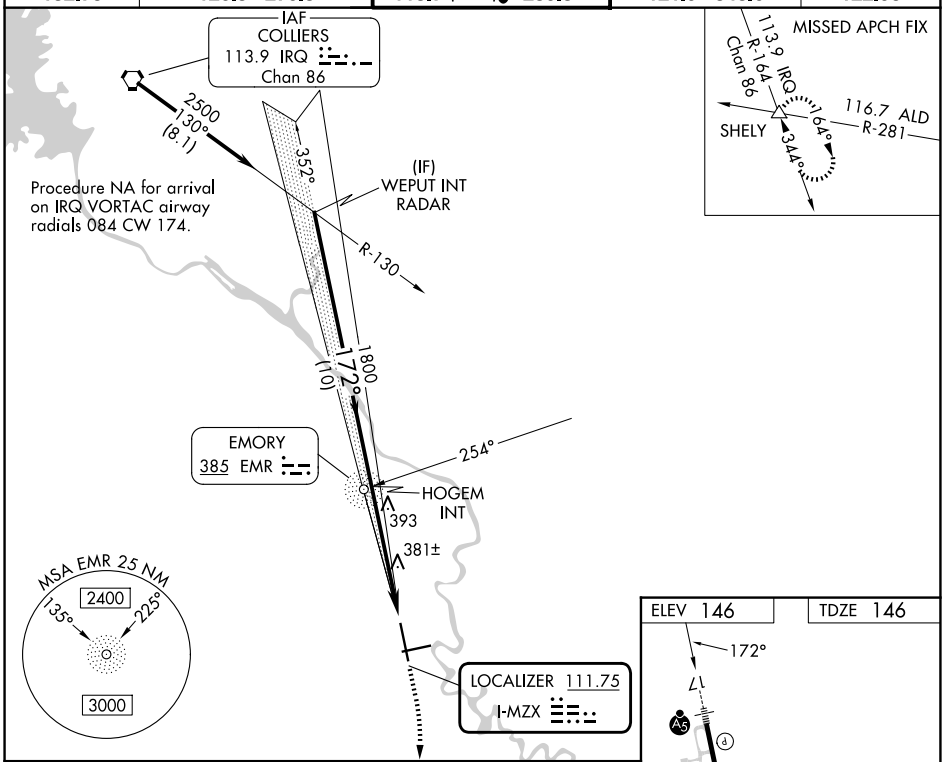

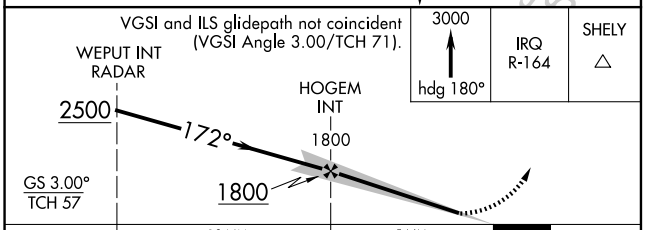

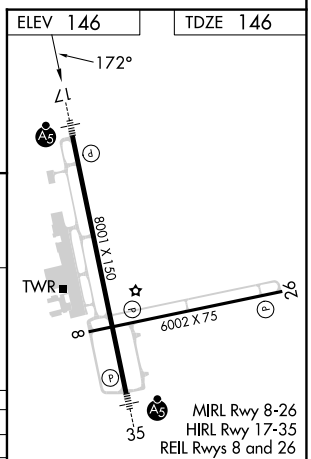

CATEGORY	A	B	C	D
S-ILS 17	351/24 205 (300-½)			
S-LOC 17	640/24 494 (500-½)		640/50 494 (500-1)	
CIRCLING	780-1 634 (700-1)		780-1¾ 634 (700-1¾)	940-2½ 794 (800-2½)

FAF to MAP 5 NM

Knots	60	90	120	150	180
Min:Sec	5:00	3:20	2:30	2:00	1:40

SE-4, 02 OCT 2025 to 30 OCT 2025

SE-4, 02 OCT 2025 to 30 OCT 2025