WAAS CH 77504 W17A	APP CRS 172°	Rwy Ldg 8001 TDZE 146 Apt Elev 146

RNAV (GPS) RWY 17
AUGUSTA RGNL AT BUSH FLD (AGS)

RNP APCH - GPS.

For uncompensated Baro-VNAV systems, LNAV/VNAV NA below -6°C or above 54°C.
For inop ALS, increase LNAV/VNAV all Cats visibility to RVR 4500.

MALSR

MISSED APPROACH: Climb to 2100 direct HOMRU and hold.

ATIS	AUGUSTA APP CON★	AUGUSTA TOWER★	GND CON	UNICOM
132.75	126.8 270.3	118.7 (CTAF) 239.3	121.9 348.6	122.95

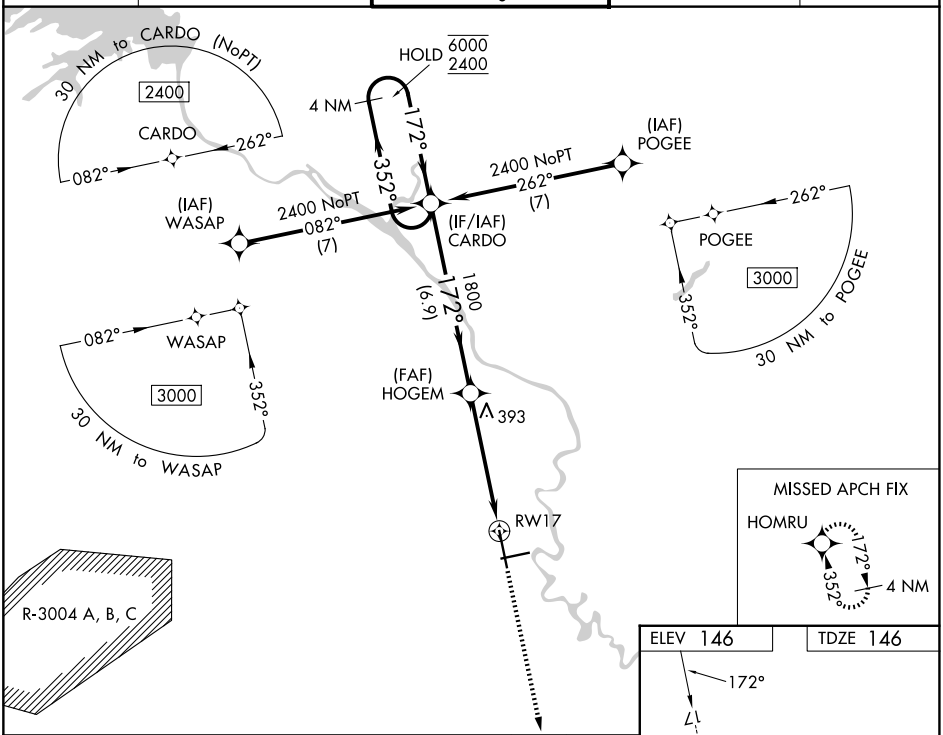

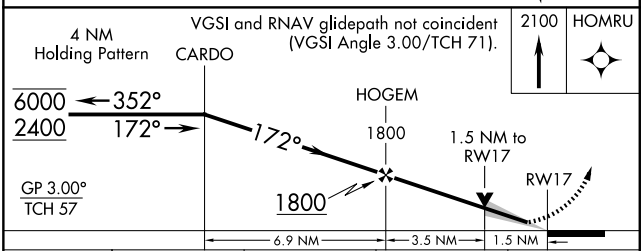

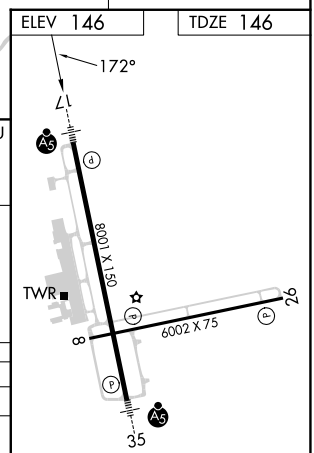

MIRL Rwy 8-26
HIRL Rwy 17-35
REIL Rwys 8 and 26

CATEGORY	A	B	C	D
LPV DA	351/24 205 (300-½)			
LNAV/VNAV DA	460/24 314 (400-½)			
LNAV MDA	700/24 554 (600-½)		700/60 554 (600-1¼)	
CIRCLING	780-1 634 (700-1)		780-1¾ 634 (700-1¾)	940-2½ 794 (800-2½)

SE-4, 02 OCT 2025 to 30 OCT 2025

SE-4, 02 OCT 2025 to 30 OCT 2025