APP CRS	Rwy Ldg	10000
003°	TDZE	707
	Apt Elev	748

RNAV (RNP) Z RWY 36C
CHARLOTTE/DOUGLAS INTL (CLT)

RNP AR APCH - GPS.

Simultaneous approach authorized. Use of FD or AP required during simultaneous operations. For uncompensated Baro-VNAV systems, procedure NA below -8°C or above 54°C. For inop ALS, increase RNP 0.30 visibility all Cats to 1⅜ SM.

ALSF-2

MISSED APPROACH: Climb to 3000 on track 003° to TOMME and hold.

D-ATIS	CHARLOTTE APP CON		CHARLOTTE TOWER		GND CON	
121.15	128.325 (001°-119°)	257.2 (180°-359°)	118.1	257.8 (Rwys 18L-36R)	121.8	348.6 (W)
	120.05 (120°-295°)	307.8 (360°-179°)	126.4	257.8 (Rwy 18C-36C)	121.9	348.6 (E)
	134.75 (296°-360°)		133.35	257.8 (Rwy 18R-36L)		

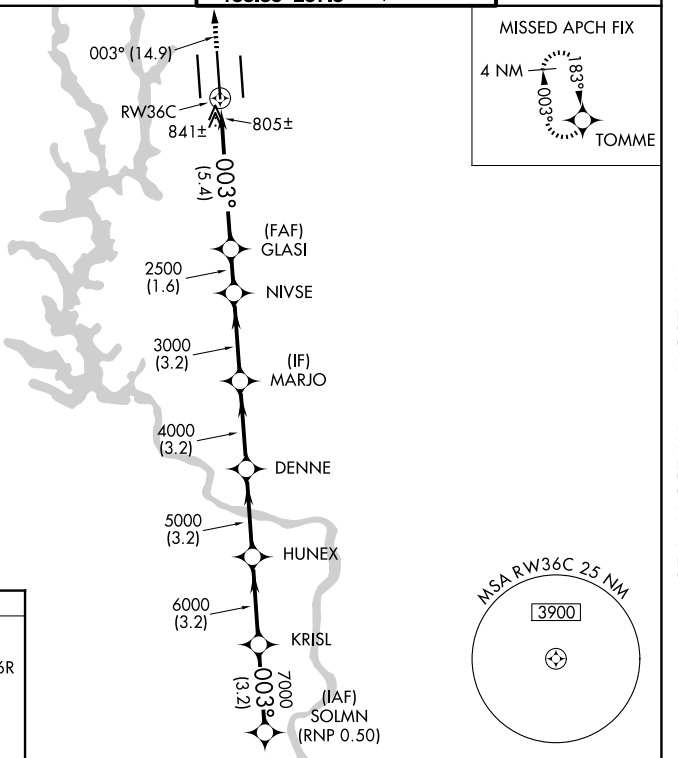

ELEV 748 | D | TDZE 707

HIRL all Rwys
REIL Rwys 18L and 23
TDZ/CL Rwys 18R, 36L, 36C and 36R

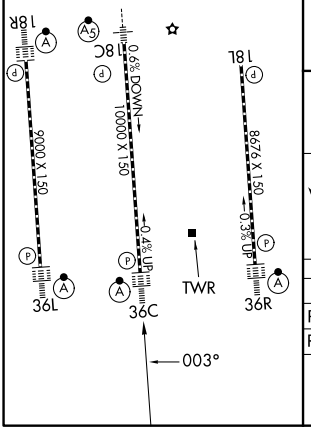



CATEGORY	A	B	C	D
RNP 0.11 DA	1134/40 427 (400-¾)			
RNP 0.30 DA	1180/50 473 (500-1)			

AUTHORIZATION REQUIRED

SE-2, 02 OCT 2025 to 30 OCT 2025