ILS or LOC RWY 2
LOVELL FLD (CHA)

LOC I-CGW	APP CRS	Rwy Ldg / TDZE / Apt Elev
108.3	022°	7100 / 683 / 683

ADF required. RADAR required for procedure entry.

Circling Rwy 15, 33 NA at night.

MALSR

MISSED APPROACH: Climb to 3700 direct CQN NDB and hold, continue climb-in-hold to 3700.

ATIS	CHATTANOOGA APP CON ★	CHATTANOOGA TOWER ★	GND CON	CLNC DEL	UNICOM
119.85	125.1 379.1	118.3 (CTAF) L 257.8	121.7 348.6	120.95 348.6	122.95

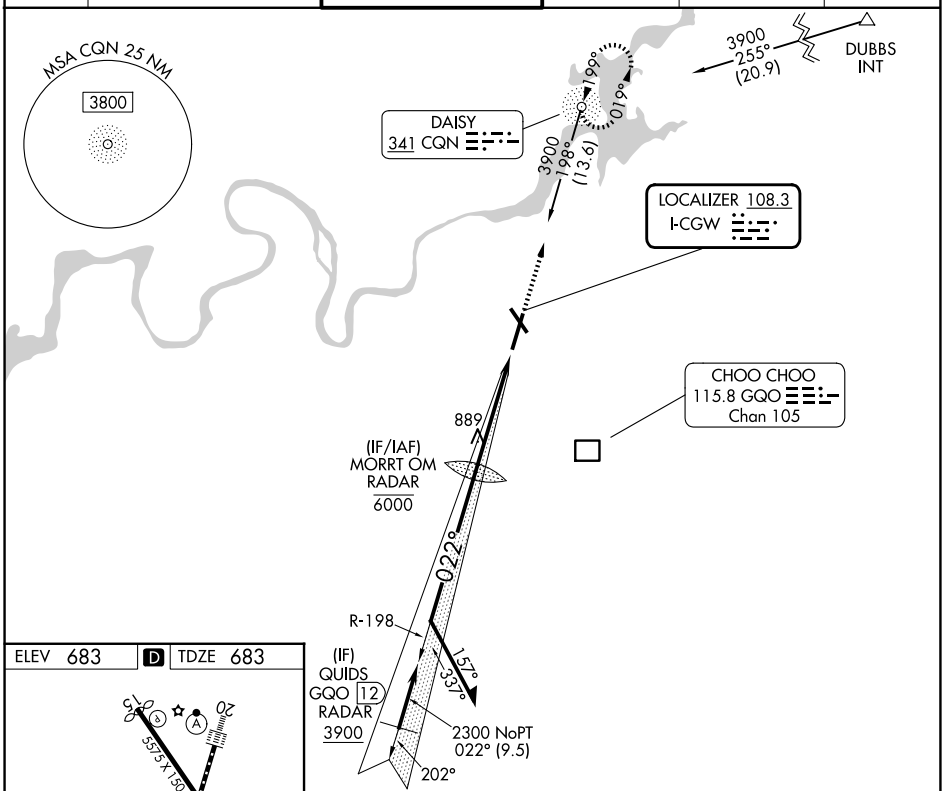

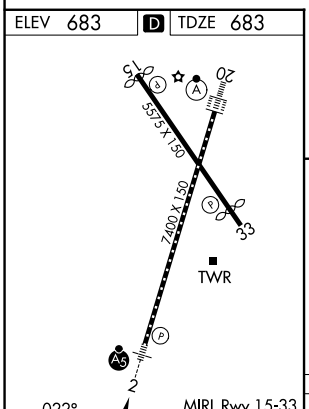

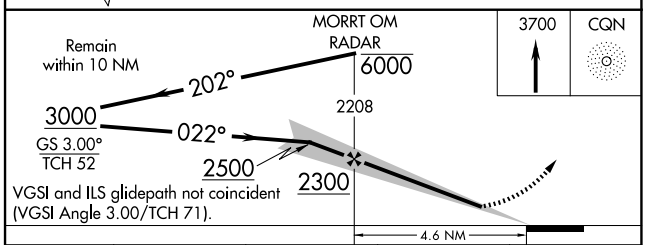

FAF to MAP 4.6 NM

Knots	60	90	120	150	180
Min:Sec	4:36	3:04	2:18	1:50	1:32

CATEGORY	A	B	C	D
S-ILS 2	883/24 200 (200-½)			
S-LOC 2	1140/24 457 (500-½)		1140/45 457 (500-⅞)	
CIRCLING	1300-1 617 (700-1)	1340-1 657 (700-1)	1500-2½ 817 (900-2½)	1580-3 897 (900-3)

SE-1, 02 OCT 2025 to 30 OCT 2025

SE-1, 02 OCT 2025 to 30 OCT 2025