APP CRS	Rwy Ldg	7000
174°	TDZE	45
	Apt Elev	45

RNAV (GPS) Y RWY 17
ELLISON ONIZUKA KONA INTL AT KEAHOLE (KOA) (PHKO)

RNP APCH - GPS.

T A Circling NA east of Rwy 17-35.

MISSED APPROACH: Climb to 5000 direct HASOG and on 264° track to PILPE and on 328° track to AMERY and hold.

ATIS	HCF CENTER	KONA TOWER★	GND CON	CLNC DEL
127.4	118.45 278.3	120.3 (CTAF) 254.3	121.9	118.6

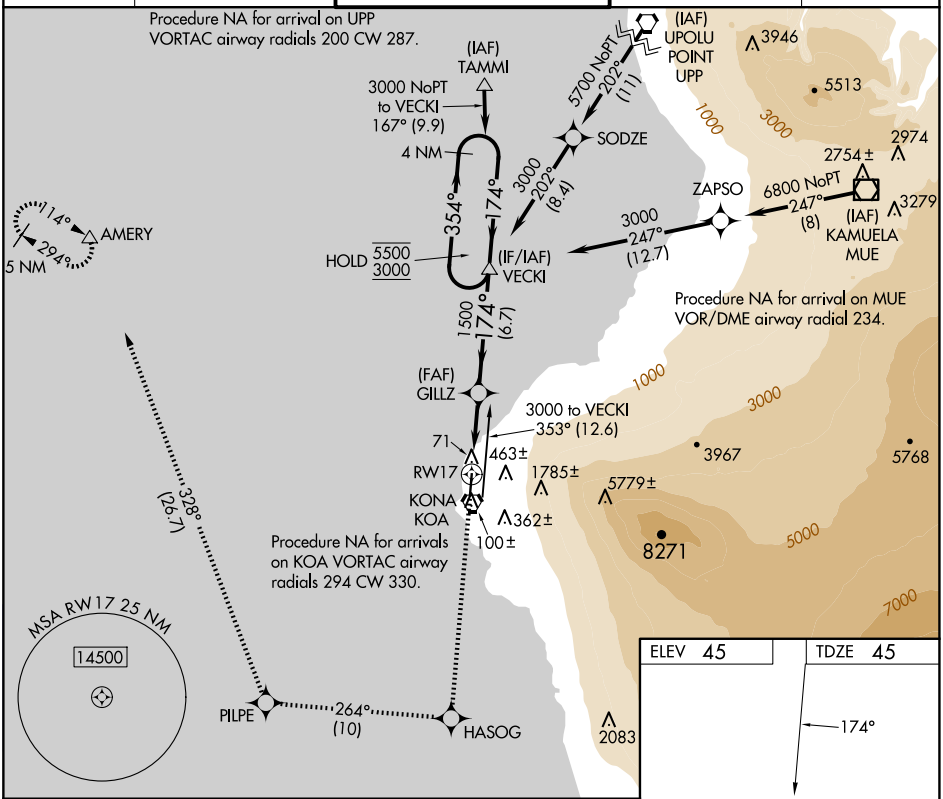

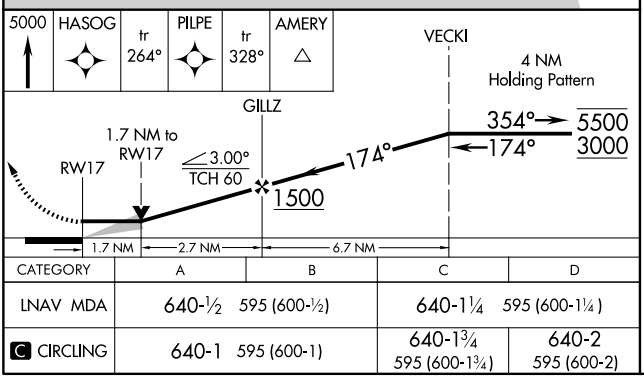

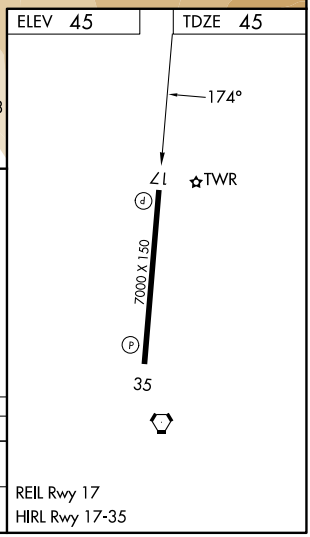

CATEGORY	A	B	C	D
LNAV MDA	640-½ 595 (600-½)		640-1¼ 595 (600-1¼)	
C CIRCLING	640-1 595 (600-1)		640-1¾ 595 (600-1¾)	640-2 595 (600-2)

REIL Rwy 17
HIRL Rwy 17-35

PAC, 02 OCT 2025 to 27 NOV 2025

PAC, 02 OCT 2025 to 27 NOV 2025