ILS or LOC RWY 35
ASHEVILLE RGNL (AVL)

LOC/DME I-AVL	APP CRS	Rwy Ldg	8002
110.5	347°	TDZE	2141
Chan 42		Apt Elev	2164

Circling NA west of Rwy 17-35.

MALSR

MISSED APPROACH: Climb to 2700 then climbing right turn to 6800 on heading 020° and on SUG VORTAC R-313 to JUNOE INT/SUG 24.5 DME and hold, continue climb-in-hold to 6800.
* Missed approach requires minimum climb of 340 feet per NM to 4200.

ATIS	ASHEVILLE APP CON ★	ASHEVILLE TOWER ★	GND CON	UNICOM
120.2	124.65 351.8	121.1 (CTAF) L 257.8	121.9	122.95

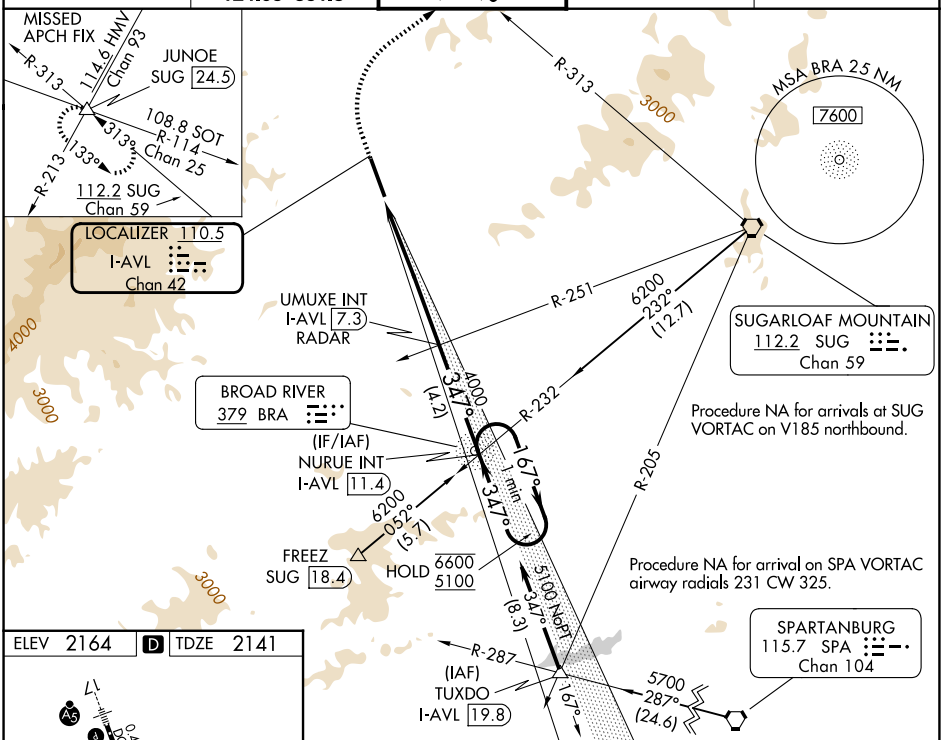

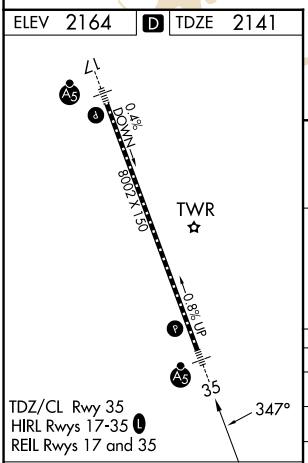

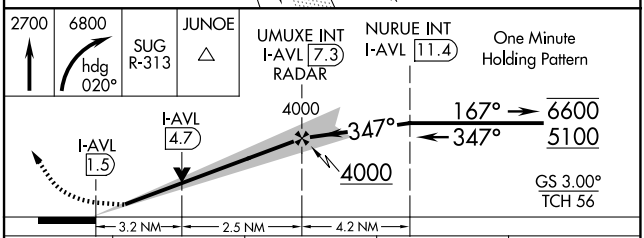

FAF to MAP 5.7 NM					
Knots	60	90	120	150	180
Min:Sec	5:42	3:48	2:51	2:17	1:54

CATEGORY	A	B	C	D
S-ILS 35*	2360/24 219 (200-½)			
S-ILS 35	3019-4 878 (900-4)			
S-LOC 35	3200/40 1059 (1100-¾)	3200/55 1059 (1100-1)	3200-2½ 1059 (1100-2½)	
CIRCLING	3200-1¼ 1036 (1100-1¼)	3200-1½ 1036 (1100-1½)	3460-3 1296 (1300-3)	3720-3 1556 (1600-3)

SE-2, 30 OCT 2025 to 27 NOV 2025

SE-2, 30 OCT 2025 to 27 NOV 2025