APP CRS	Rwy Ldg	4980
234°	TDZE	17
	Apt Elev	54

RNAV (GPS) RWY 23
KAHULUI (OGG)(PHOG)

DME/DME RNP-0.3 NA.

MISSED APPROACH: Climbing right turn to 4000 direct ZULUD and hold, continue climb-in-hold to 4000.

ATIS	HCF APPROACH	MAUI TOWER *	GND CON	UNICOM
128.6	120.2 322.4 (N) 119.5 225.4 (S)	118.7 (CTAF) L 279.6	121.9 279.6	122.95

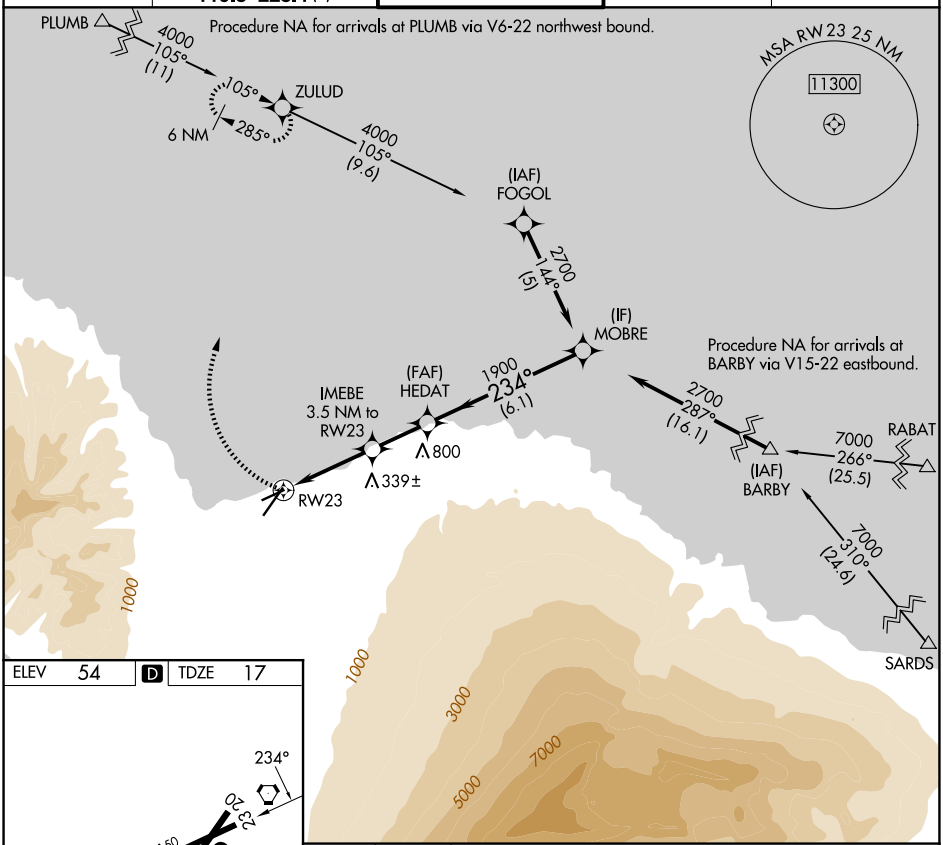

ELEV 54 D TDZE 17

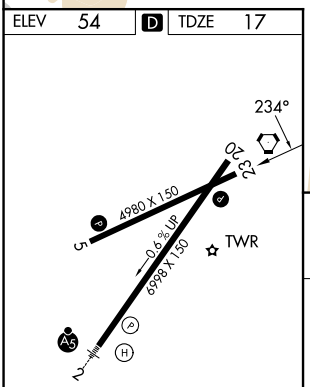

HIRL Rwy 2-20 L
MIRL Rwy 5-23 L

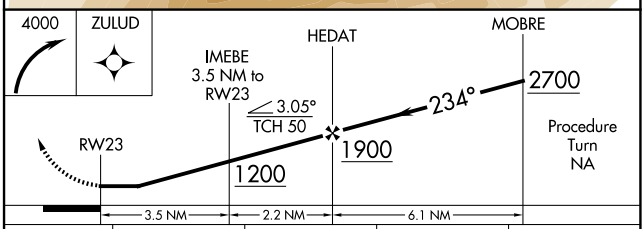

CATEGORY	A	B	C	D
LNAV MDA	460-1 443 (500-1)		460-1¼ 443 (500-1¼)	460-1½ 443 (500-1½)
CIRCLING	500-1 446 (500-1)	620-1 566 (600-1)	780-2 726 (800-2)	1180-3 1126 (1200-3)

PAC, 27 NOV 2025 to 22 JAN 2026

PAC, 27 NOV 2025 to 22 JAN 2026