APP CRS	Rwy Ldg	11000
174°	TDZE	51
	Apt Elev	51

RNAV (GPS) Y RWY 17
ELLISON ONIZUKA KONA INTL AT KEAHOLE (KOA) (PHKO)

RNP APCH - GPS.

T A Circling NA east of Rwy 17-35. WAAS VNAV NA. For uncompensated Baro-VNAV systems, LNAV/VNAV NA below -5°C or above 54°C. For inop ALS, increase LNAV/VNAV all Cats visibility to 1⅜ SM and increase LNAV Cat C & D visibility to 1¾ SM.

MALSR A5

MISSED APPROACH: Climb to 5000 direct HASOG and on track 264° to PILPE and on track 328° to AMERY and hold.

ATIS	HCF CENTER	KONA TOWER*	GND CON
127.4	118.45 278.3	120.3 (CTAF) L 254.3	121.9

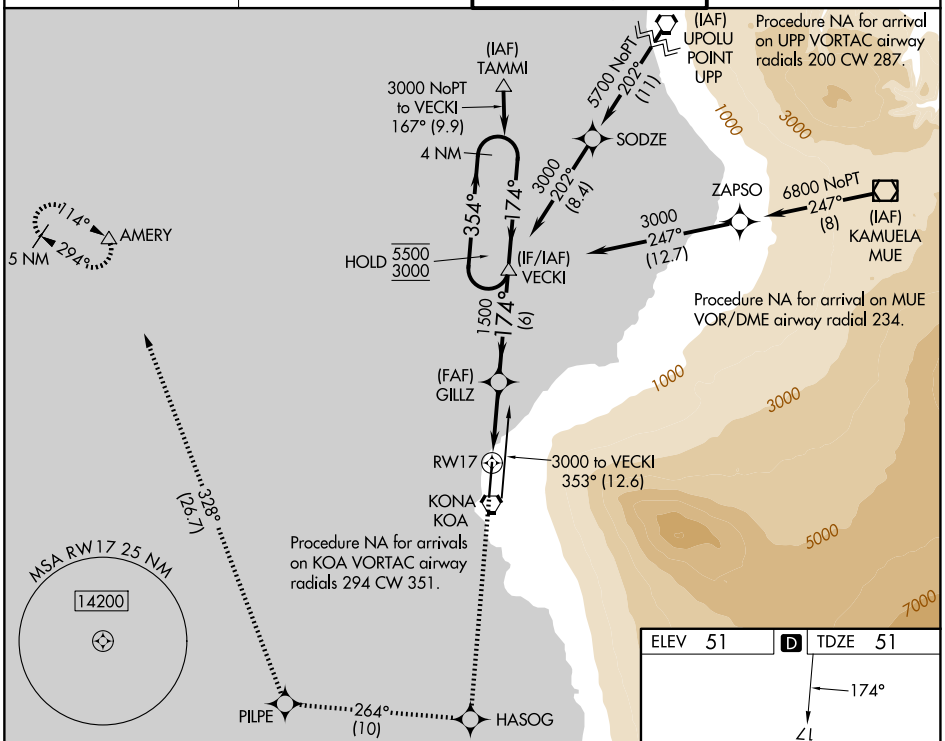

5000	HASOG	tr 264°	PILPE	tr 328°	AMERY

VGSI and RNAV glidepath not coincident (VGSI Angle 3.00/TCH 75).

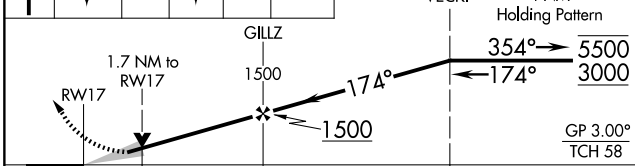

CATEGORY	A	B	C	D
LNAV/VNAV DA	544-1 493 (500-1)			
LNAV MDA	660-½ 609 (700-½)		660-1⅜ 609 (700-1⅜)	
CIRCLING	660-1 609 (700-1)		660-1¾ 609 (700-1¾)	660-2 609 (700-2)

ELEV 51 D TDZE 51

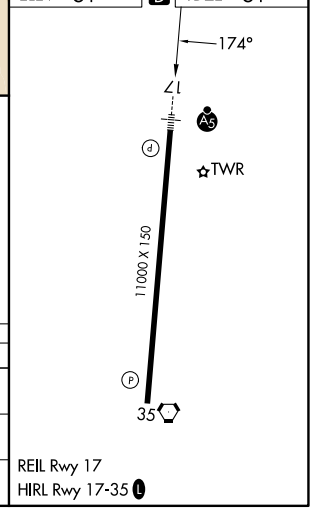

REIL Rwy 17
HIRL Rwy 17-35 L

PAC, 27 NOV 2025 to 22 JAN 2026
PAC, 27 NOV 2025 to 22 JAN 2026