WAAS CH 90328 W08A	APP CRS 082°	Rwy Ldg 6001 TDZE 137 Apt Elev 146

RNAV (GPS) Z RWY 8
AUGUSTA RGNL AT BUSH FLD (AGS)

RNP APCH - GPS.

Rwy 8 helicopter visibility reduction below ¾ SM NA. For uncompensated Baro-VNAV systems, LNAV/VNAV NA below -6°C or above 54°C.

MISSED APPROACH: Climb to 1200 then climbing right turn to 2000 direct HEPIG and hold.

ATIS	AUGUSTA APP CON★	AUGUSTA TOWER★	GND CON	UNICOM
132.75	126.8 270.3	118.7 (CTAF)(L) 239.3	121.9 348.6	122.95

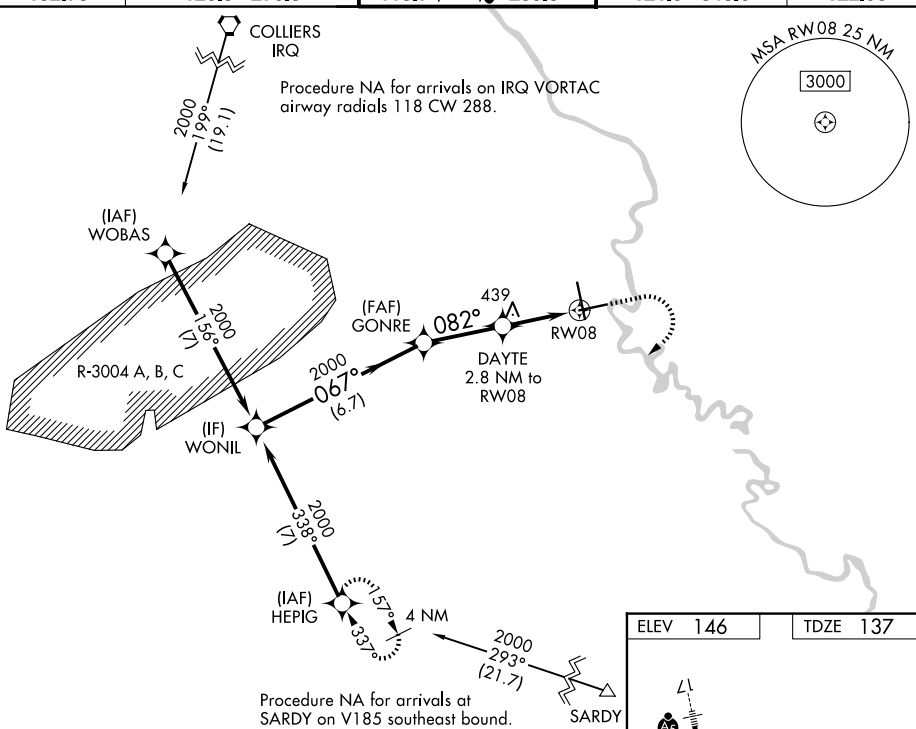

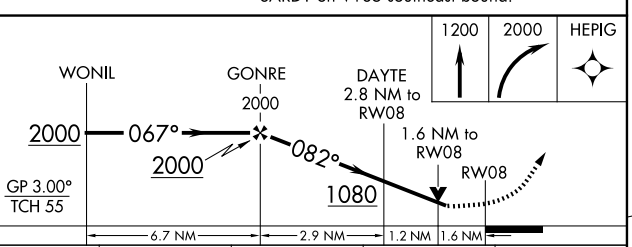

CATEGORY	A	B	C	D
LPV DA	669-1½ 532 (600-1½)			
LNAV/VNAV DA	693-1⅝ 556 (600-1⅝)			
LNAV MDA	700-1 563 (600-1)		700-1⅝ 563 (600-1⅝)	
CIRCLING	760-1 614 (700-1)	780-1 634 (700-1)	780-1¾ 634 (700-1¾)	940-2½ 794 (800-2½)

ELEV 146	TDZE 137

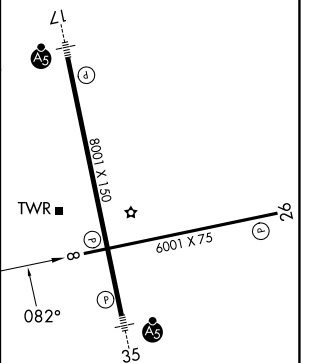

MIRL Rwy 8-26
HIRL Rwy 17-35
REIL Rwys 8 and 26

SE-4, 22 JAN 2026 to 19 FEB 2026

SE-4, 22 JAN 2026 to 19 FEB 2026