APP CRS	Rwy Ldg	6955
042°	TDZE	10
	Apt Elev	13

RNAV (GPS) RWY 4L
DANIEL K INOUYE INTL (HNL) (PHNL)

RNP APCH.

Circling Rwy 22R NA at night. Circling NA for Cats A and B northwest of Rwys 8L and 22R. Circling NA for Cats C, D, and E north of Rwy 8L-26R. Circling NA to Sea Lanes 4W, 8W, 22W, and 26W. Rwy 4L helicopter visibility reduction below ¾ SM NA.

MISSED APPROACH: Climb to 500 then climbing right turn to 3000 direct ALANA and hold.

D-ATIS	HCF APPROACH	HONOLULU TOWER	GND CON	CLNC DEL
127.9 251.15	118.3 269.0	118.1 257.8 123.9 273.575 (8R/26L)	121.9 348.6	121.4 281.4

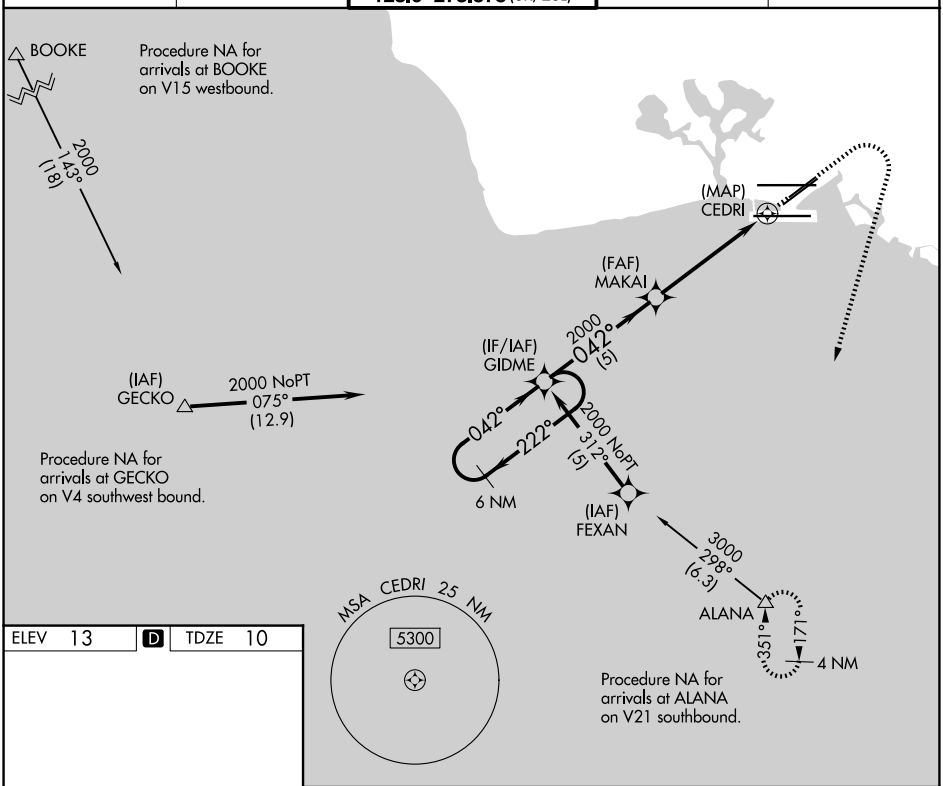

ELEV 13 | D | TDZE 10

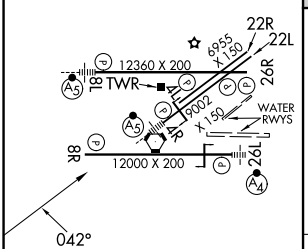

MIRL Rwy 4L-22R
REIL Rwys 4L, 8R, 22L, 22R, and 26R
HIRL Rwys 4R-22L, 8L-26R, and 8R-26L

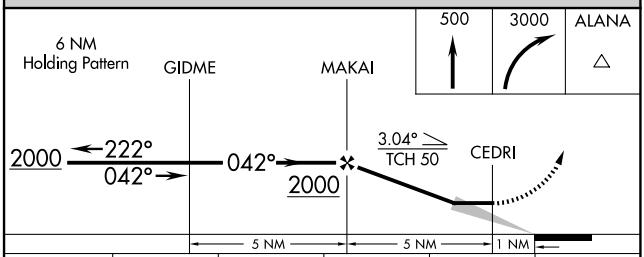

CATEGORY	A	B	C	D	E
LNAV MDA	460-1¼ 450 (500-1¼)		460-1⅜ 450 (500-1⅜)	460-1½ 450 (500-1½)	980-3 970 (1000-3)
CIRCLING	680-1¼ 667 (700-1¼)		820-2¼ 807 (900-2¼)	1400-3 1387 (1400-3)	1940-3 1927 (2000-3)

PAC, 22 JAN 2026 to 19 MAR 2026
PAC, 22 JAN 2026 to 19 MAR 2026