ILS or LOC RWY 22
GREENVILLE SPARTANBURG INTL (GSP)

LOC I-LMJ	APP CRS	Rwy ldg	11001
110.7	218°	TDZE	964
		Apt Elev	964

TA: When local altimeter setting not received, use Greenville Downtown altimeter setting: increase DA to 1193; increase all MDAs 40 feet and visibility S-LOC 22 Cats C and D to RVR 3500 and Circling Cat D ¼ SM. For inop ALS, increase S-LOC 22 Cat C/D visibility to RVR 5500.

MALSR

MISSED APPROACH: Climb to 2000 then climbing left turn to 3000 direct SPA VORTAC and hold.

ATIS	GREER APP CON★	GREER TOWER★	GND CON	CLNC DEL	UNICOM
134.25	118.8 270.275	120.1 (CTAF) L 251.15	121.9	121.9	122.95

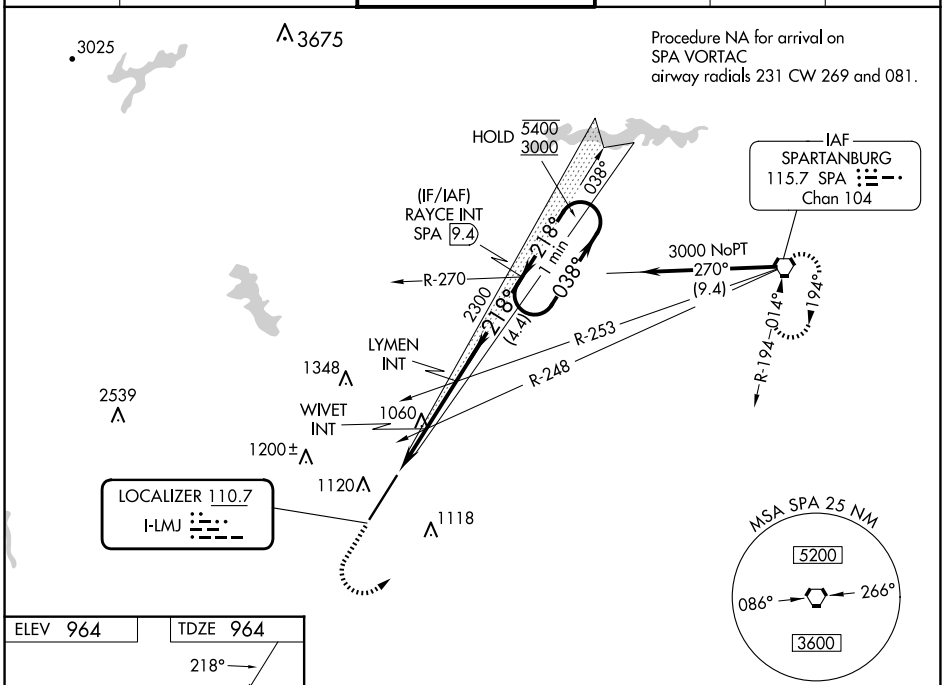

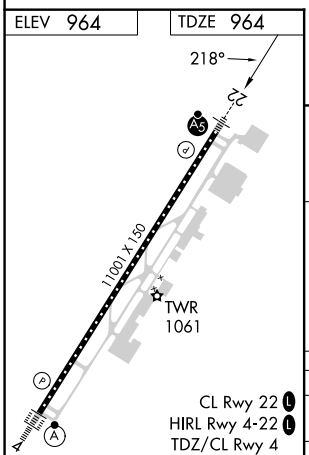

FAF to MAP 4 NM					
Knots	60	90	120	150	180
Min:Sec	4:00	2:40	2:00	1:36	1:20

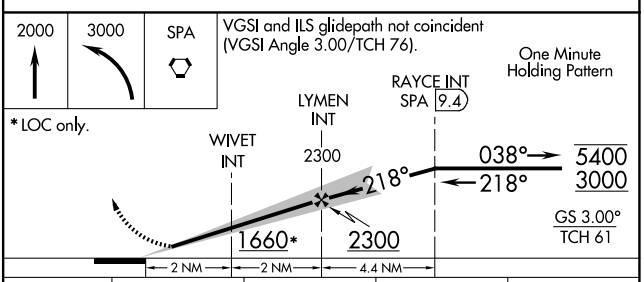

CATEGORY	A	B	C	D
S-ILS 22	1164/24 200 (200-½)			
S-LOC 22	1320/24 356 (400-½)		1320/30 356 (400-⅝)	
C CIRCLING	1440-1 476 (500-1)		1480-1½ 516 (600-1½)	1700-2¼ 736 (800-2¼)

SE-2, 22 JAN 2026 to 19 FEB 2026
SE-2, 22 JAN 2026 to 19 FEB 2026