LOC RWY 18
BIRMINGHAM-SHUTTLESWORTH INTL (BHM)

LOC/DME I-BXO	APP CRS	Rwy ldg	7099
111.3	183°	TDZE	644
Chan 50		Apt Elev	650

Rwy 18 helicopter visibility reduction below ¾ SM NA. DME or RADAR required.

MISSED APPROACH: Climb to 1500 then climbing left turn to 3800 on VUZ VORTAC R-137 to HANDE INT/VUZ 28.6 DME and hold.

ATIS	BIRMINGHAM APP CON	BIRMINGHAM TOWER	GND CON	CLNC DEL
119.4 270.1	123.8 256.8	119.9 317.725	121.7 348.6	125.675 305.2

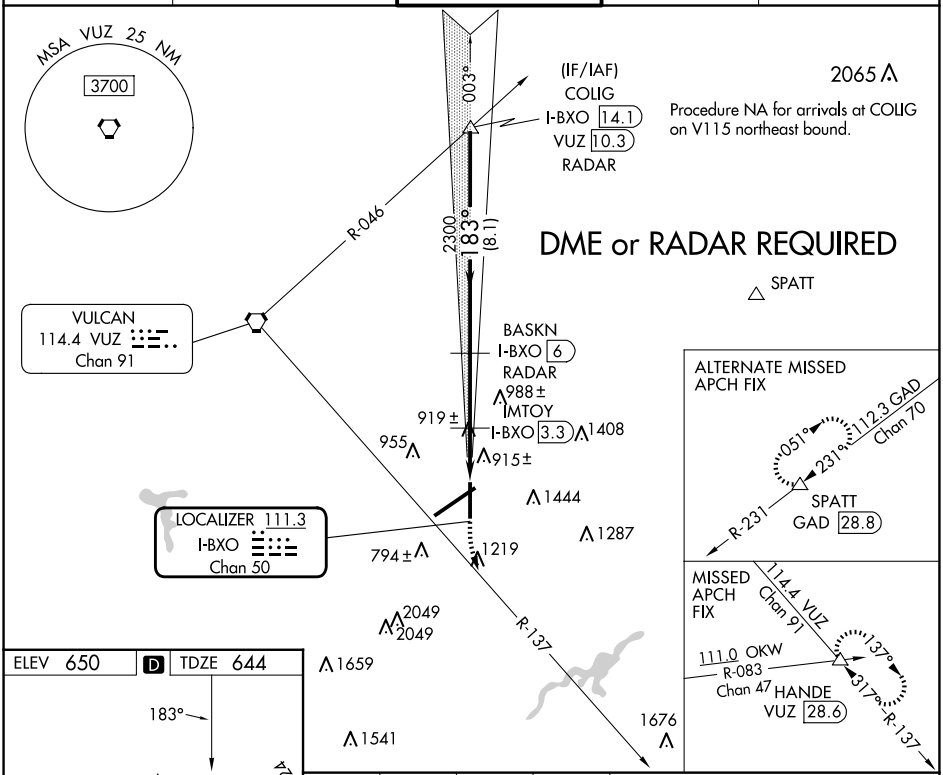

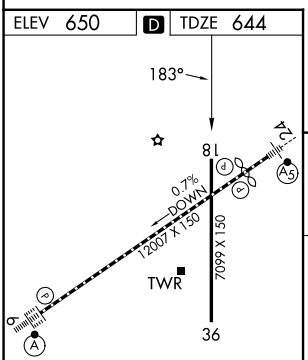

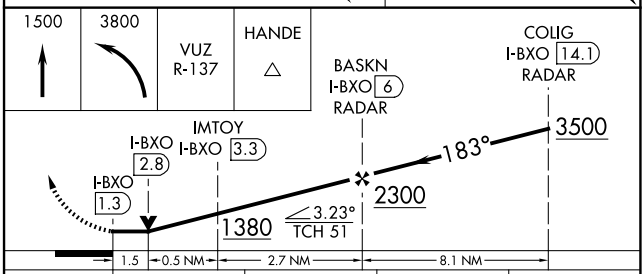

REIL Rwys 18 and 36
TDZ/CL Rwy 6
HIRL Rwy 6-24
MIRL Rwy 18-36

FAF to MAP 4.7 NM					
Knots	60	90	120	150	180
Min:Sec	4:42	3:08	2:21	1:53	1:34

CATEGORY	A	B	C	D
S-18	1380-1 736 (800-1)		1380-2 736 (800-2)	
IMTOY FIX MINIMUMS (DME REQUIRED)				
S-18	1200-1 556 (600-1)		1200-1⅝ 556 (600-1⅝)	

SE-4, 19 FEB 2026 to 19 MAR 2026