APP CRS	Rwy Ldg	6001
082°	TDZE	137
	Apt Elev	146

RNAV (GPS) Y RWY 8
AUGUSTA RGNL AT BUSH FLD (AGS)

RNP APCH - GPS.

Rwy 8 helicopter visibility reduction below ¾ SM NA. VDP NA with Daniel Fld altimeter setting.
When local altimeter setting not received, use Daniel Fld altimeter setting and increase all MDAs 60 feet; increase LNAV Cats C and D visibility ⅛ SM and Circling Cats C and D visibility ¼ SM.

MISSED APPROACH: Climb to 1200 then climbing right turn to 2000 direct GUKVE and hold.

ATIS	AUGUSTA APP CON★	AUGUSTA TOWER★	GND CON	UNICOM
132.75	126.8 270.3	118.7 (CTAF)(L) 239.3	121.9 348.6	122.95

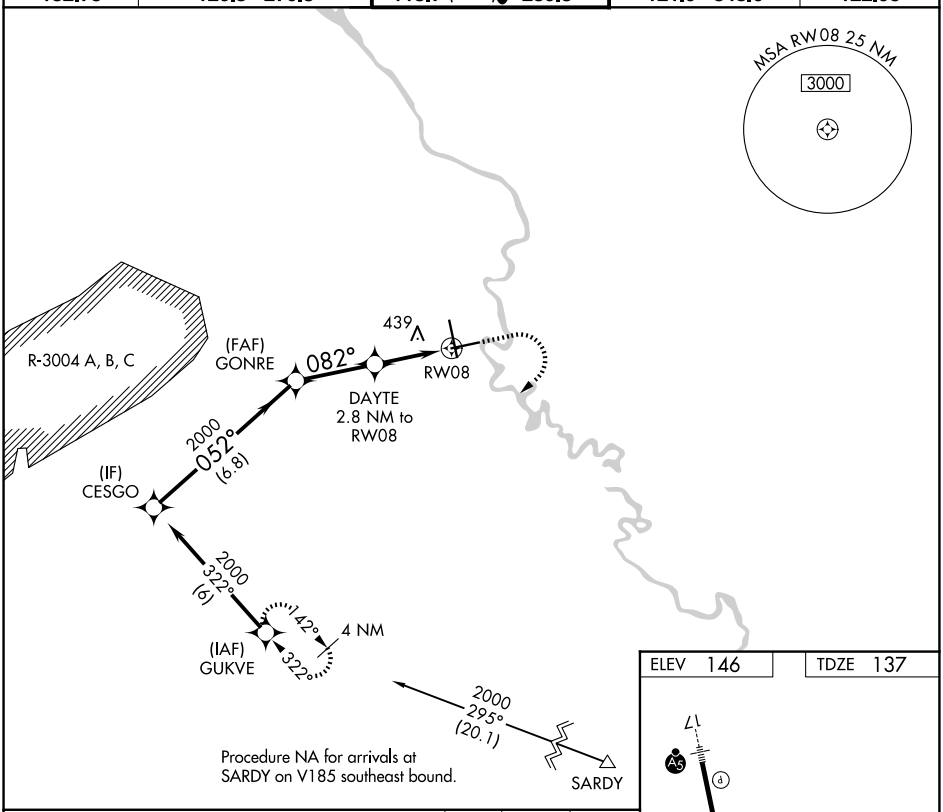

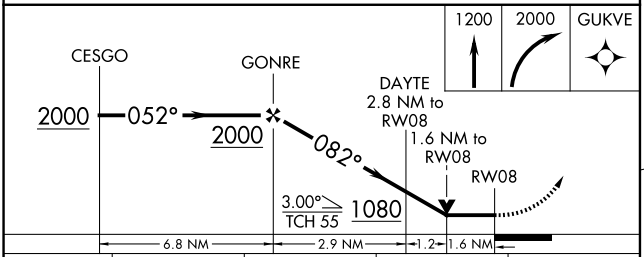

CATEGORY	A	B	C	D
LNAV MDA	700-1 563 (600-1)		700-1⅝ 563 (600-1⅝)	
CIRCLING	780-1 634 (700-1)		780-1¾ 634 (700-1¾)	940-2½ 794 (800-2½)

ELEV 146	TDZE 137

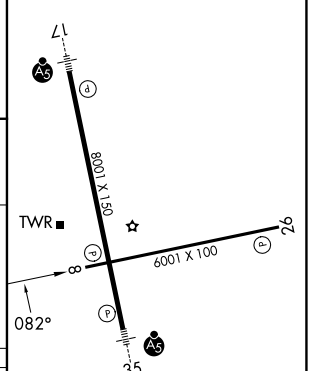

MIRL Rwy 8-26
HIRL Rwy 17-35
REIL Rwys 8 and 26

SE-4, 19 MAR 2026 to 16 APR 2026

SE-4, 19 MAR 2026 to 16 APR 2026