LOC/DME I-BXO 111.3 Chan 50	APP CRS 183°	Rwy ldg 7099 TDZE 644 Apt Elev 650

LOC RWY 18
BIRMINGHAM-SHUTTLESWORTH INTL (BHM)

Rwy 18 helicopter visibility reduction below ¾ SM NA. DME or RADAR required.

MISSED APPROACH: Climb to 1500 then climbing left turn to 3800 on VUZ VORTAC R-137 to HANDE INT/VUZ 28.6 DME and hold.

ATIS	BIRMINGHAM APP CON	BIRMINGHAM TOWER	GND CON	CLNC DEL
119.4 270.1	123.8 256.8	119.9 317.725	121.7 348.6	125.675 305.2

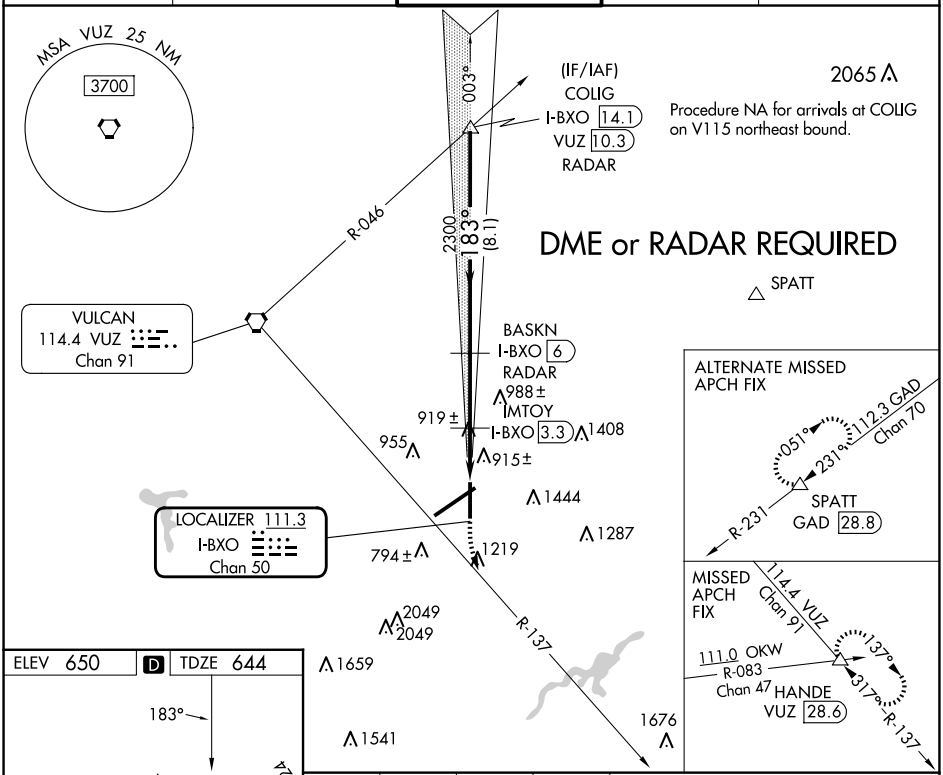

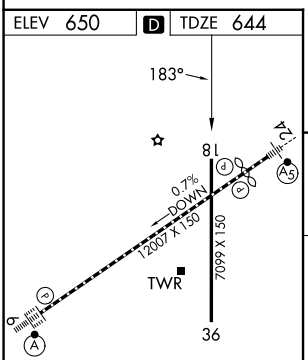

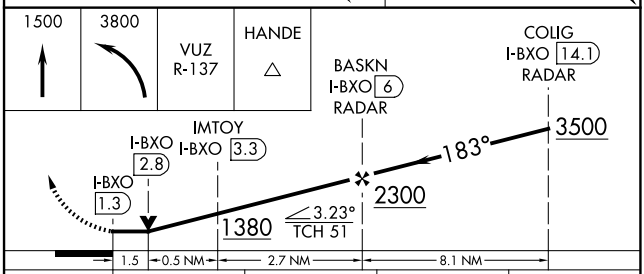

REIL Rwys 18 and 36
TDZ/CL Rwy 6
HIRL Rwy 6-24
MIRL Rwy 18-36

FAF to MAP 4.7 NM					
Knots	60	90	120	150	180
Min:Sec	4:42	3:08	2:21	1:53	1:34

CATEGORY	A	B	C	D
S-18	1380-1 736 (800-1)		1380-2 736 (800-2)	
IMTOY FIX MINIMUMS (DME REQUIRED)				
S-18	1200-1 556 (600-1)		1200-1⅝ 556 (600-1⅝)	

SE-4, 19 MAR 2026 to 16 APR 2026