VOR/DME RWY 14
ROGUE VALLEY INTL/MEDFORD (MFR)

VORTAC OED	APP CRS	Rwy Ldg	8800
113.6	146°	TDZE	1303
Chan 83		Apt Elev	1335

Inop table does not apply to S-14 Cat A. For inop ALS increase S-14 Cat B visibility to 1½ SM. Circling NA for Cats C and D northeast of Rwy 14-32.

-2°C

MALSR

MISSED APPROACH: Climb to 2900 then climbing right turn to 6400 direct OED VORTAC and hold, continue climb-in-hold to 6400.

ATIS	CASCADE APP CON ★	MEDFORD TOWER ★	GND CON	UNICOM
127.25	124.3 379.9	119.4 (CTAF) L 257.8	121.8	122.95

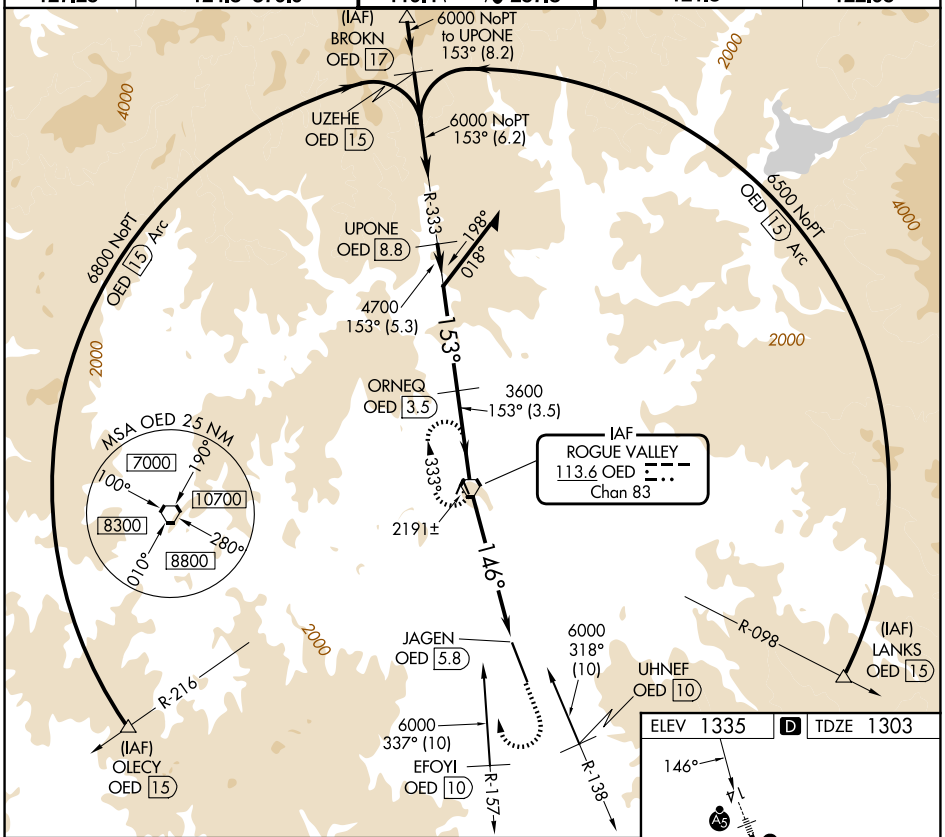

VGSI and descent angles not coincident (VGSI Angle 3.00/TCH 73).

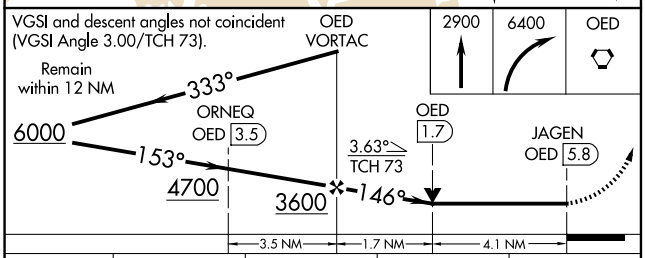

2900	6400	OED
↑	↻	⬡

CATEGORY	A	B	C	D
S-14	2680/60 1377 (1400-1¼)		2680-3 1377 (1400-3)	
CIRCLING	2680-1¼ 1345 (1400-1¼)	2680-1½ 1345 (1400-1½)	2680-3 1345 (1400-3)	

ELEV 1335 D TDZE 1303

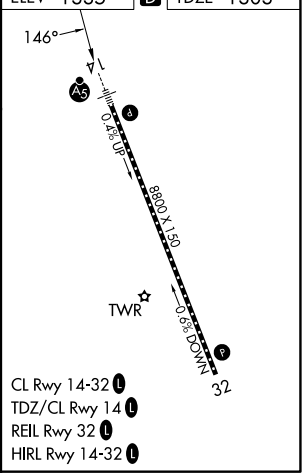

CL Rwy 14-32 L
TDZ/CL Rwy 14 L
REIL Rwy 32 L
HIRL Rwy 14-32 L

NW-1, 19 MAR 2026 to 16 APR 2026

NW-1, 19 MAR 2026 to 16 APR 2026