VORTAC OED	APP CRS	Rwy Ldg	N/A
113.6	325°	TDZE	N/A
Chan 83		Apt Elev	1335

VOR/DME-C
ROGUE VALLEY INTL/MEDFORD (MFR)

T A -2°C

Circling NA for Cats C and D northeast of Rwy 14-32.

MISSED APPROACH: Climb to 7600 direct OED VORTAC and hold, continue climb-in-hold to 7600.

ATIS	CASCADE APP CON ★	MEDFORD TOWER ★	GND CON	UNICOM
127.25	124.3 379.9	119.4 (CTAF) L 257.8	121.8	122.95

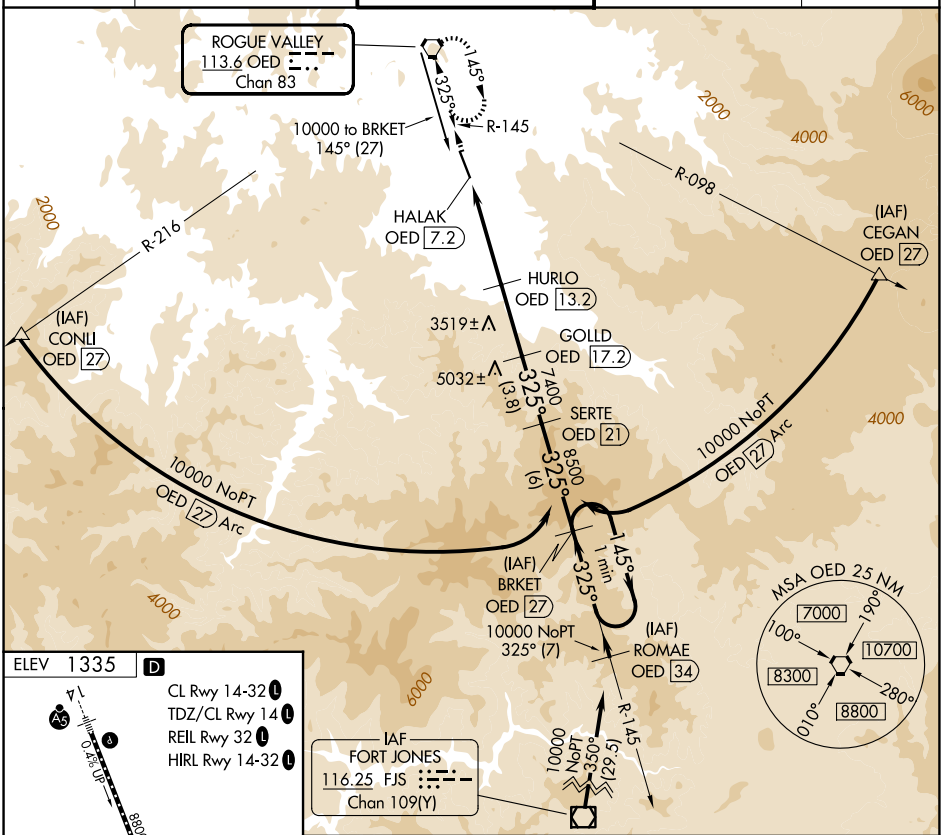

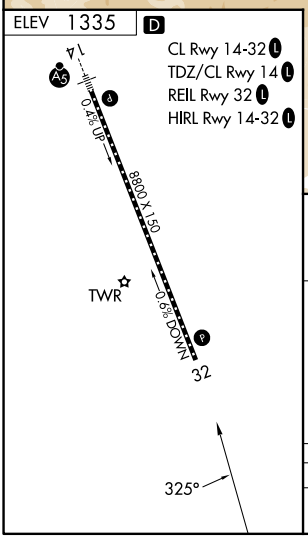

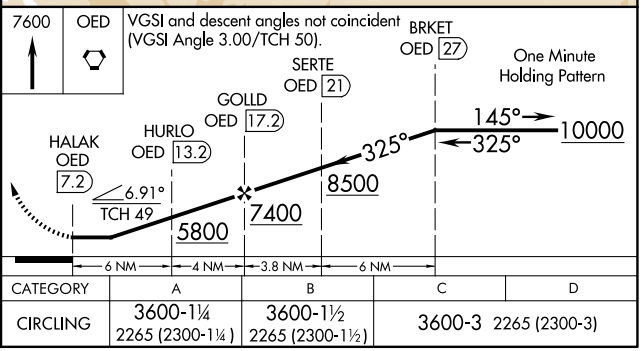

CATEGORY	A	B	C	D
CIRCLING	3600-1¼ 2265 (2300-1¼)	3600-1½ 2265 (2300-1½)	3600-3 2265 (2300-3)	

NW-1, 19 MAR 2026 to 16 APR 2026

NW-1, 19 MAR 2026 to 16 APR 2026