WAAS CH 90338 W27A	APP CRS 269°	Rwy Ldg 4993 TDZE 282 Apt Elev 291

RNAV (GPS) RWY 27
WILLIAM R FAIRCHILD INTL (CLM)

RNP APCH - GPS.

Circling Rwy 13, 31 NA at night.
Rwy 27 helicopter visibility reduction below ¾ SM NA.
Circling NA south of Rwy 9-27.

MISSED APPROACH: Climbing right turn to 4000 direct MIDWI and on track 255° to YUCSU and hold.

ASOS	WHIDBEY APP CON	CLNC DEL	UNICOM
135.175	118.2 285.65	124.15	122.975 (CTAF) L

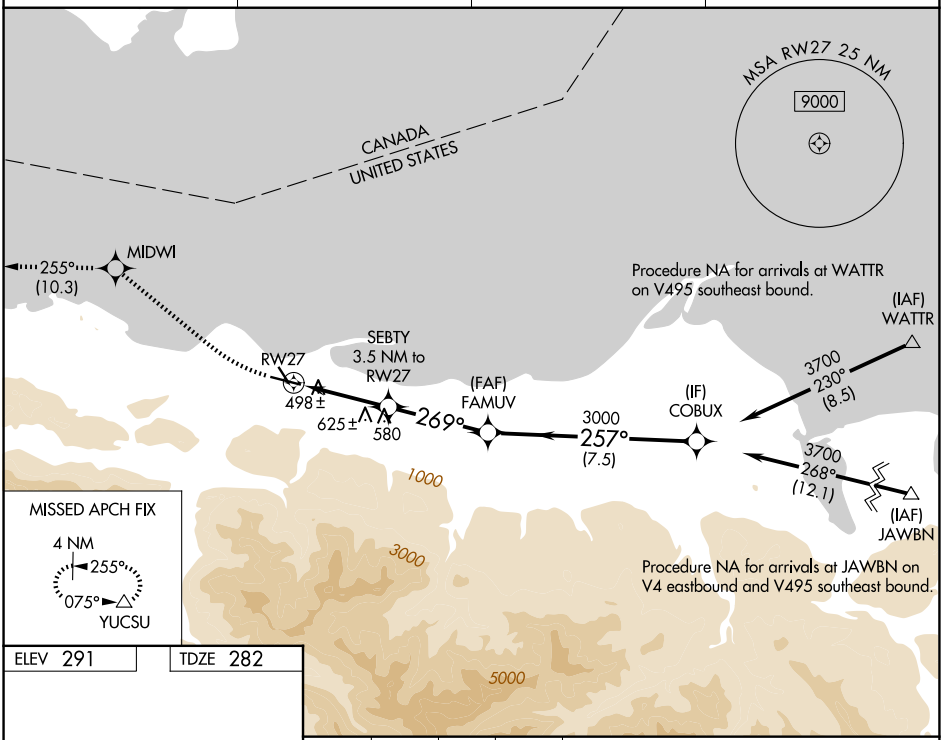

ELEV 291 TDZE 282

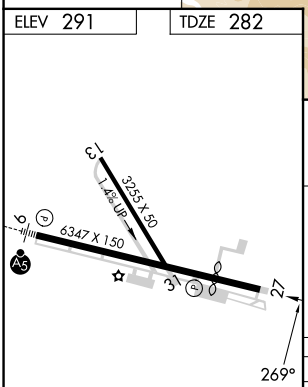

MIRL Rwy 9-27 L
REIL Rwy 27

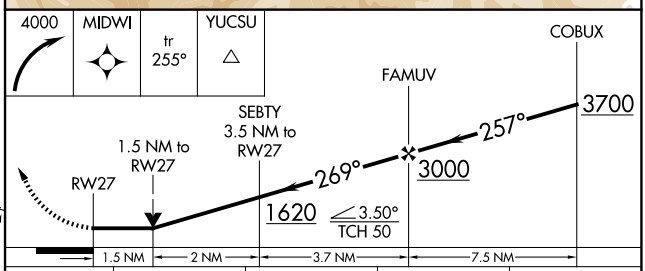

CATEGORY	A	B	C	D
LP MDA	760-1 478 (500-1)		760-1⅜ 478 (500-1⅜)	
LNAV MDA	920-1 638 (700-1)		920-1¾ 638 (700-1¾)	
CIRCLING	920-1 629 (700-1)		920-1¾ 629 (700-1¾)	1000-2¼ 709 (800-2¼)

NW-1, 19 MAR 2026 to 16 APR 2026
NW-1, 19 MAR 2026 to 16 APR 2026