LDA RWY 26L

DANIEL K INOUYE INTL (HNL) (PHNL)

LOC/DME I-EPC	APP CRS	Rwy Ldg	11830
109.1	304°	TDZE	10
Chan 28		Apt Elev	13

DME required. From CUDEK, NBODY, SHLAE: RNAV 1-GPS required.

T A NA — Circling Rwy 22R NA at night. Circling NA to sea lanes 4W, 8W, 22W and 26W. NBODY transition, CUDEK transition, SHLAE transition NA for Cat E aircraft. Follow flasher lights to Rwy 26L. Procedure NA when ALS or SFL inop. Circling Cat E NA. Circling NA for Cats A and B northwest of Rwy 8L-22R. Circling NA for Cats C and D north of Rwy 8L-26R.

MALSF

MISSED APPROACH: Climb to 600 then climbing left turn to 3000 on HNL VORTAC R-171 to ALANA INT/ HNL 13.9 DME and hold.

D-ATIS	HCF APPROACH	HONOLULU TOWER	GND CON	CLNC DEL
127.9 251.15	118.3 269.0	118.1 257.8 123.9 273.575 (8R/26L)	121.9 348.6	121.4 281.4

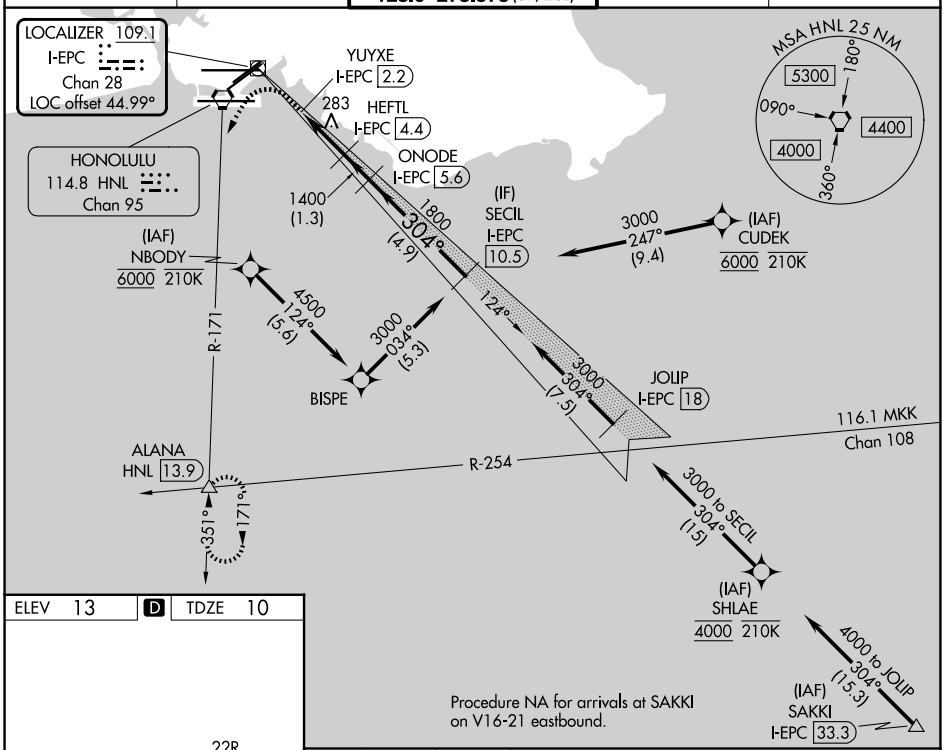

ELEV 13 | D | TDZE 10

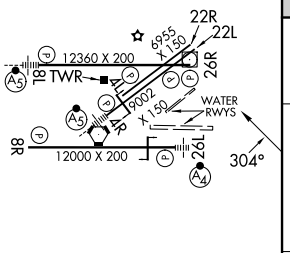

MIRL Rwy 4L-22R
REIL Rwys 4L, 8R, 22L, 22R, and 26R
HIRL Rwys 4R-22L, 8L-26R, and 8R-26L

600	3000	ALANA
	HNL R-171	△

VGSI and descent angles not coincident (VGSI Angle 3.00/TCH 75).

Use I-EPC DME when on the localizer course.

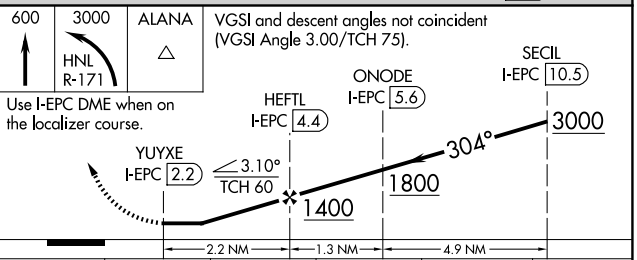

CATEGORY	A	B	C	D	E
S-LDA 26L	600-2 590 (600-2)				
CIRCLING	680-2¼ 667 (700-2¼)	760-2¼ 747 (800-2¼)	820-2¼ 807 (900-2¼)	1400-3 1387 (1400-3)	NA

PAC, 19 MAR 2026 to 14 MAY 2026
PAC, 19 MAR 2026 to 14 MAY 2026