

25163


AIRPORT DIAGRAM

MOLOKAI (MKK) (PHMK)
KAUNAKAKAI, HAWAII

AL-759 (FAA)

ATIS
128.2
MOLOKAI TOWER★
125.7 306.2
GND CON
121.9

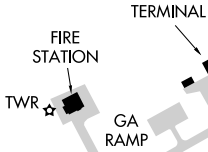
D



21°09.5'N

ELEV 448
Z1

001 X 1811L



FIELD ELEV 454

331.0°

4494 X 100

HS 1

0.4% UP

21°09.0'N

ELEV 437

051.0°

ELEV 430
35

0.6% UP

390.6°

RWY 05-23
PCR 104 F/A/X/T
S-30, D-60
RWY 17-35
PCR 124 F/B/X/T
S-13

CAUTION: BE ALERT TO RUNWAY CROSSING CLEARANCES.
READBACK OF ALL RUNWAY HOLDING INSTRUCTIONS IS REQUIRED.

157°06.0'W

157°05.5'W

AIRPORT DIAGRAM

25163

MOLOKAI (MKK) (PHMK)
KAUNAKAKAI, HAWAII

PAC: 19 MAR 2026 to 14 MAY 2026

PAC: 19 MAR 2026 to 14 MAY 2026

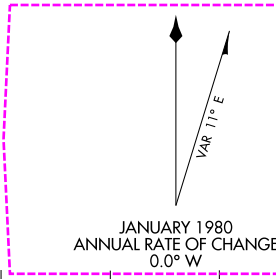
26134

AIRPORT DIAGRAM

MOLOKAI (MKK) (PHMK)
KAUNAKAKAI, HAWAII

AL-759 (FAA)

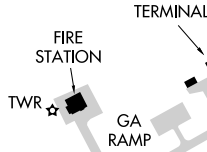
ATIS
128.2
MOLOKAI TOWER★
125.7 306.2
GND CON
121.9



21°09.5'N

ELEV 448
Z1

3101 X 8111



FIELD
ELEV 454

PAC: 14 MAY 2026 to 09 JUL 2026

PAC: 14 MAY 2026 to 09 JUL 2026

HS 1



ELEV 437
S



ELEV 430
35

0.6% UP

RWY 05-23
PCR 104 F/A/X/T
S-30, D-60
RWY 17-35
PCR 124 F/B/X/T
S-13

21°09.0'N

CAUTION: BE ALERT TO RUNWAY CROSSING CLEARANCES.
READBACK OF ALL RUNWAY HOLDING INSTRUCTIONS IS REQUIRED.

157°06.0'W

157°05.5'W

AIRPORT DIAGRAM

26134

KAUNAKAKAI, HAWAII
MOLOKAI (MKK) (PHMK)