OXNARD, CALIFORNIA

HI-TACAN Z RWY 21

POINT MUGU NAS
(NAVAL BASE VENTURA CO) (KNTD)

[USN]

TACAN	APCH CRS	Rwy ldg	11,102
NTD Chan 43	216°	TDZE	13
		Arpt Elev	13

* When ALS inop, increase vis to 1⅜ miles.
** Circling not authorized E of Rwy 3-21.

MALSR A5

MISSED APPROACH: Climb to 5000 via NTD TACAN R-036 to NTD, then via NTD R-248 to WETET and hold, continue climb-in-hold to 5000.

ATIS ★	APP CON ★	TOWER ★	GND CON	ASR/PAR
125.55 363.05	128.65 307.275	124.85 290.375	121.6 360.2	

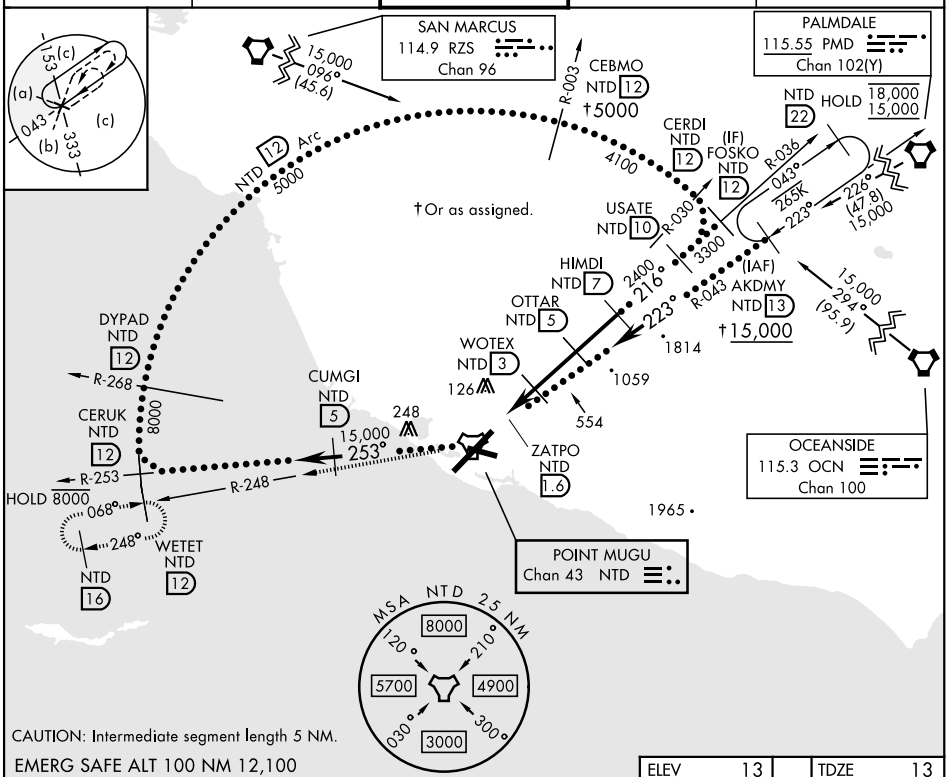

CAUTION: Intermediate segment length 5 NM.

EMERG SAFE ALT 100 NM 12,100

5000	NTD		WETET
NTD R-036		NTD R-248	NTD 12

VGSI and descent angle not coincident.

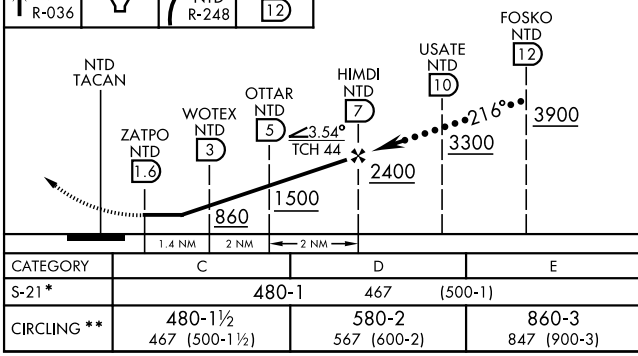

CATEGORY	C	D	E
S-21*	480-1 467 (500-1)		
CIRCLING **	480-1½ 467 (500-1½)	580-2 567 (600-2)	860-3 847 (900-3)

ELEV 13 | TDZE 13

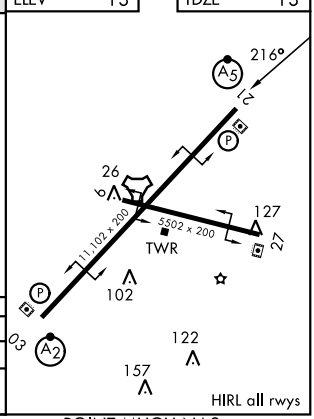

OXNARD, CALIFORNIA
Amdt 4 31DEC20

34°07′N-119°07′W

POINT MUGU NAS
(NAVAL BASE VENTURA CO) (KNTD)

HI-TACAN Z RWY 21

SW-3, 14 MAY 2026 to 11 JUN 2026

SW-3, 14 MAY 2026 to 11 JUN 2026