

FYTR SEVEN DEPARTURE (FYTR7.FYTR)

[USAF]

NELLIS AFB (KLSV)
LAS VEGAS, NEVADA

SW-4, 11 JUN 2026 to 09 JUL 2026

TOP ALTITUDE:
FL200

RADAR required

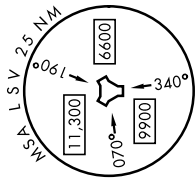
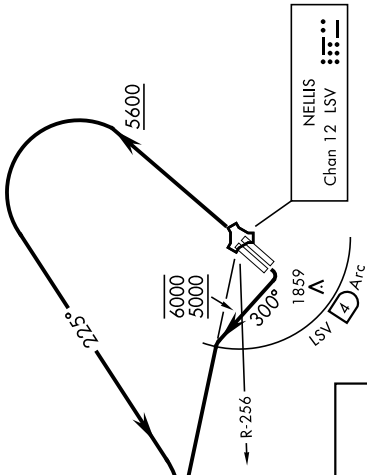
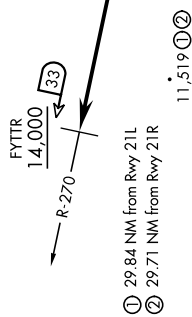
- ATIS 270.1
- CINC DEL 120.9 289.4
- UNCLAS 121.8 275.8
- TOWER 121.8 275.8
- 132.55 327.0
- NELLIS CONTROL 119.35 254.4
- DEP CON 135.1 350.225

CAUTION: if unable to comply with restrictions advise ATC prior to departure.

Minimum Climb Rate

- ⓐ to 10,000
- ⓑ to 10,400
- ⓒ to 13,600

Rwy	Knots	60	120	180	240	300	360
3L ⓐ	V/V(fpm)	372	744	1116	1488	1860	2232
3R ⓑ	V/V(fpm)	384	768	1152	1536	1920	2304
21L ⓒ	V/V(fpm)	392	784	1176	1568	1960	2352
21R ⓐ	V/V(fpm)	394	788	1182	1576	1970	2364



DEPARTURE ROUTE DESCRIPTION

TAKEOFF RWY 3L/R: Fly runway heading until reaching 5600, then climbing left turn heading 225° to intercept LSV TACAN R-270 outbound. Cross FYTR at or above 14,000, thence...

TAKEOFF RWY 21L/R: Turn right heading 300° to intercept LSV TACAN R-270, remain within LSV 4 DME until joining LSV R-270, cross LSV R-256 between 5000 and 6000. Cross FYTR at or above 14,000, thence...

...maintain FL200 or as assigned by ATC, then via assigned route. Expect filed altitude 10 minutes after departure.

SW-4, 11 JUN 2026 to 09 JUL 2026