SAN DIEGO, CALIFORNIA

LOC/DME-A

LOC/DME I-UBR 110.9 Chan 46	APCH CRS 275°	Rwy ldg N/A THRE N/A Arpt Elev 26	[USN] NORTH ISLAND NAS (HALSEY FIELD) (KNZY)

* CAUTION: Maneuvering for circling approach not authorized W of Rwy18-36 centerline. Approach authorized for Rwy 18 or left downwind approach to Rwy 29 after flying down Rwy 18.

† MISSED APPROACH: Climb and maintain 2000 via hdg 177°, intercept PGY VORTAC R-250 to HANIS and hold.

ATIS ★	SOCAL APP CON	NORTH ISLAND TOWER ★	LINDBERGH TOWER	GND CON	CLNC DEL	PAR/ASR
317.8	125.15 317.55	135.1 336.4	118.3 338.225	118.0 360.675	128.4 288.25	

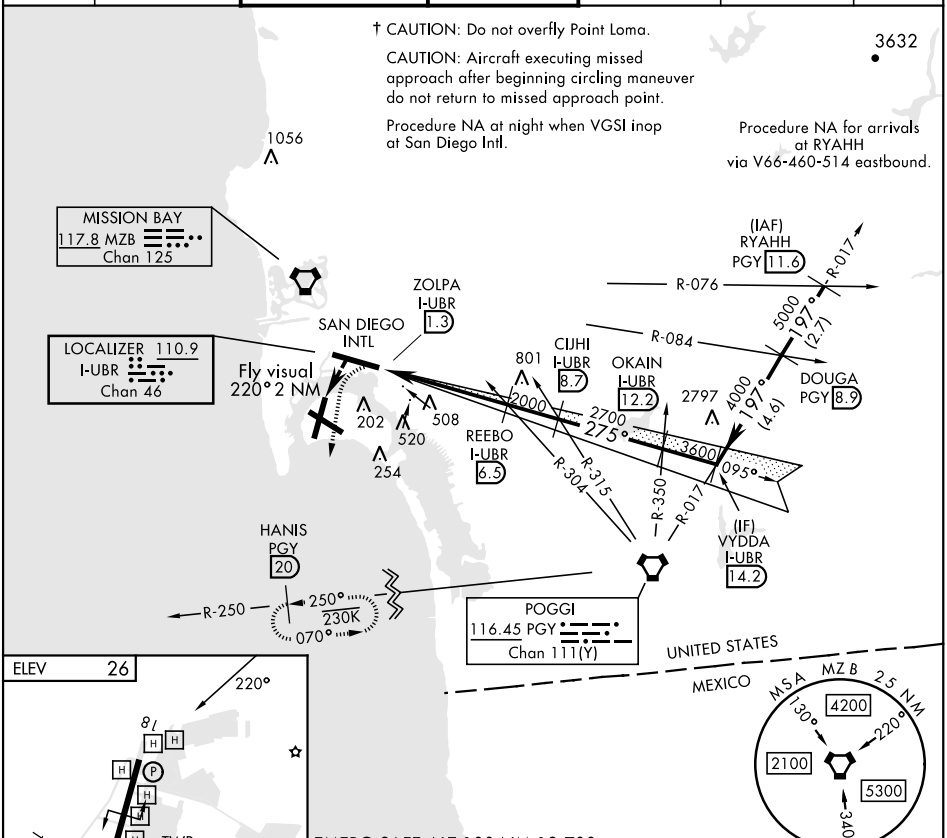

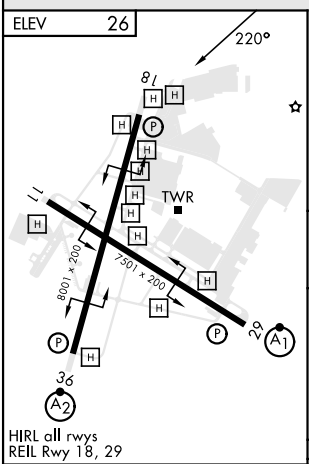

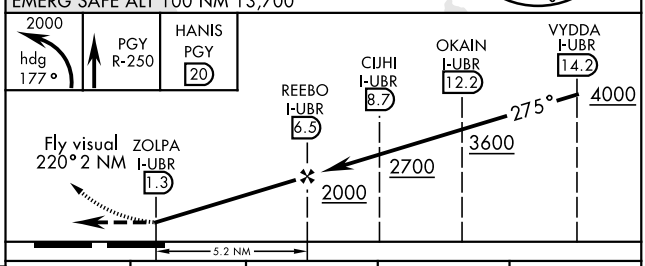

FAF to MAP 5.2 NM					
Knots	60	90	120	150	180
Min:Sec	5:12	3:28	2:36	2:05	1:44

CATEGORY	A	B	C	D
C CIRCLING *	860-2½	834 (900-2½)	880-2½ 854 (900-2½)	880-2¾ 854 (900-2¾)

SW-3, 11 JUN 2026 to 09 JUL 2026

SW-3, 11 JUN 2026 to 09 JUL 2026

SAN DIEGO, CALIFORNIA 32°42'N-117°13'W NORTH ISLAND NAS (HALSEY FIELD) (KNZY)

Amdt 7 26DEC24

LOC/DME-A