

APP CRS	Rwy Ldg	<b>8199</b>
<b>076°</b>	TDZE	<b>2376</b>
	Apt Elev	<b>2385</b>

# RNAV (RNP) Z RWY 8

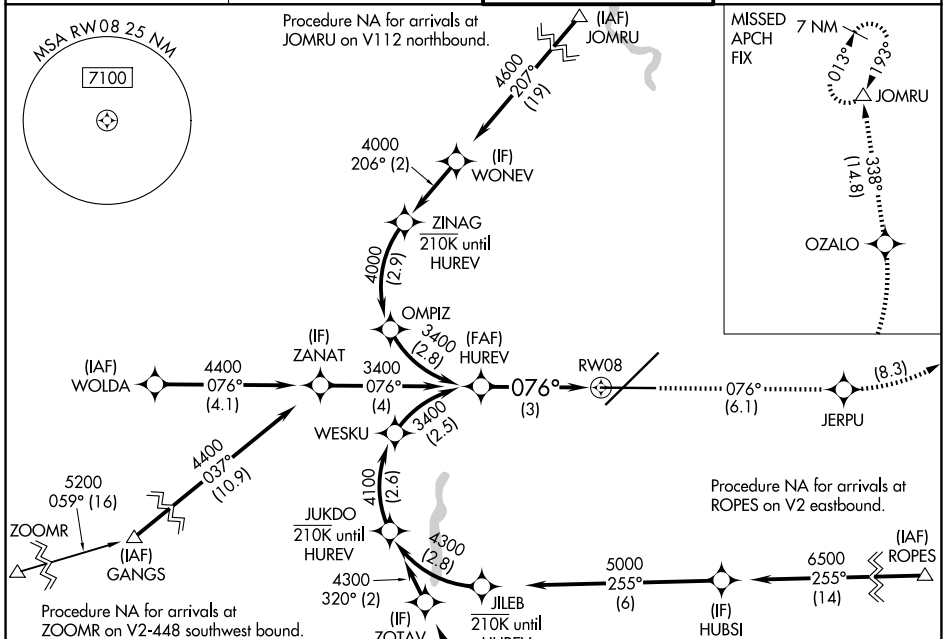
SPOKANE INTL (GEG)

RNP AR APCH. RF required.

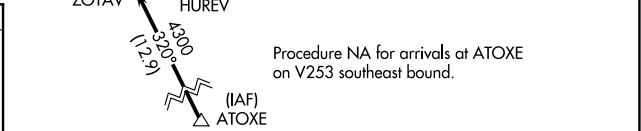
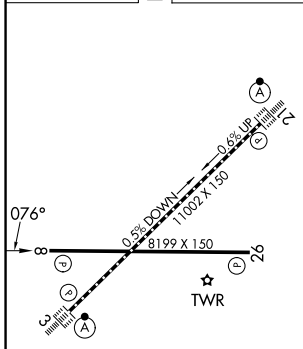
▼ For uncompensated Baro-VNAV systems, procedure NA below -18°C or above 53°C.

MISSED APPROACH: Climb to 7000 on track 076° to JERPU, left turn to OZALO, and on track 338° to JOMRU and hold.

ATIS <b>124.325 254.375</b>	SPOKANE APP CON <b>123.75 282.25</b> (205°-025°) <b>133.35 263.0</b> (026°-204°)	SPOKANE TOWER <b>118.3 278.3</b>	GND CON <b>121.9 348.6</b>
--------------------------------	--	-------------------------------------	-------------------------------



ELEV 2385	<b>D</b>	TDZE 2376
-----------	----------	-----------



HUREV	7000	JERPU	OZALO	JOMRU
3400	↑	☆	☆	△
3400	tr 076°			tr 338°
GP 3.00°				
TCH 60				
See planview for multiple IF locations.				
3 NM				

CATEGORY	A	B	C	D
RNP 0.11 DA		2665-7/8	289 (300-7/8)	
RNP 0.30 DA		2869-1 3/8	493 (500-1 3/8)	

**AUTHORIZATION REQUIRED**

NW-1, 11 JUN 2026 to 09 JUL 2026

NW-1, 11 JUN 2026 to 09 JUL 2026