

TACOMA, WASHINGTON

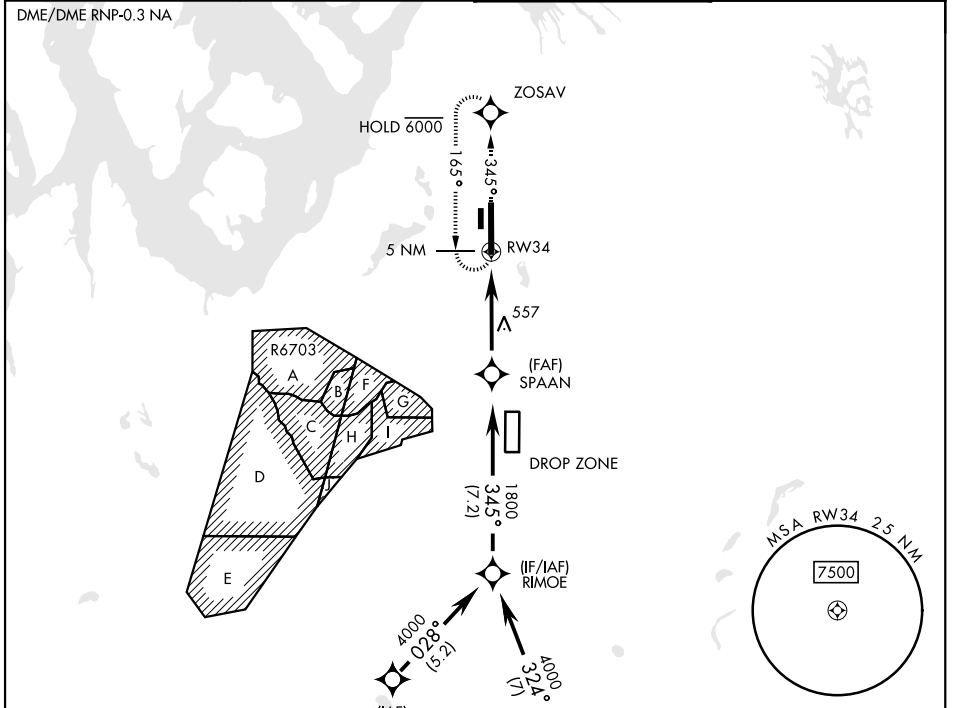
# RNAV (GPS) RWY 34

APCH CRS	Rwy Idg	10,108
345°	TDZE	322
	Arprt Elev	322

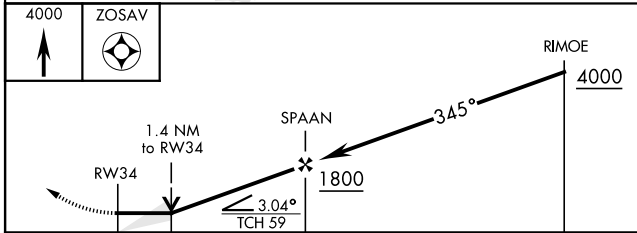
[USAF] MCCHORD FLD (JOINT BASE LEWIS MCCHORD) (KTCM)

RADAR required	ALSF-2	MISSED APPROACH: Climb to 4000 direct ZOSAV and hold, continue climb in hold to 4000.
<p>▼ * When ALS inop, increase CAT AB RVR to 55, vis to 1 mile; CAT CDE vis to 1½ miles.</p> <p>** Circling not authorized E of rwy 16-34.</p>		

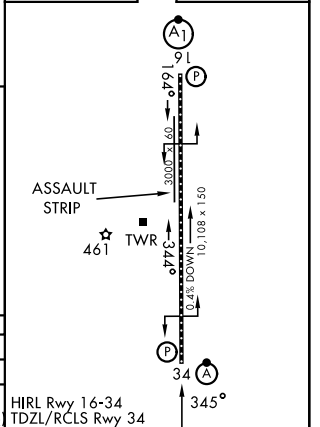
ATIS <b>135.825 270.1</b>	SEATTLE APP CON <b>126.5 377.15</b>	TOWER <b>124.8 259.3</b>	GND CON <b>118.175 279.65</b>
------------------------------	--	-----------------------------	----------------------------------



EMERG SAFE ALT 100 NM 16,600



ELEV	322	TDZE	322
------	-----	------	-----



CATEGORY	A	B	C	D	E
LNAV MDA *	820/24	498 (500-½)	820/50 498 (500-1)		
CIRCLING **	940-1	618 (700-1)	940-1¾ 618 (700-1¾)	940-2 618 (700-2)	1020-2½ 698 (700-2½)

HIRL Rwy 16-34  
TDZL/RCLS Rwy 34

TACOMA, WASHINGTON

47°08'N-122°29'W

MCCHORD FLD (JOINT BASE LEWIS MCCHORD) (KTCM)

Amtd 4 20APR23

# RNAV (GPS) RWY 34

NW-1, 11 JUN 2026 to 09 JUL 2026

NW-1, 11 JUN 2026 to 09 JUL 2026