WAAS CH 90299 W20A	APP CRS 202°	Rwy Ldg 6527 TDZE 1194 Apt Elev 1194

RNAV (GPS) RWY 20
WALLA WALLA RGNL (ALW)

RNP APCH - GPS.

For uncompensated Baro-VNAV systems, LNAV/VNAV NA below -11°C or above 54°C. For inop ALS, increase LNAV/VNAV visibility to 1⅝ SM. *RVR 1800 authorized with use of FD or AP or HUD to DA.

MALSR

MISSED APPROACH: Climb to 4000 direct CILON and hold.

ASOS	SPOKANE APP CON★	WALLA WALLA TOWER★	GND CON	UNICOM
135.875	133.15 379.15	118.5 (CTAF) L 289.4	121.6 289.4	122.95

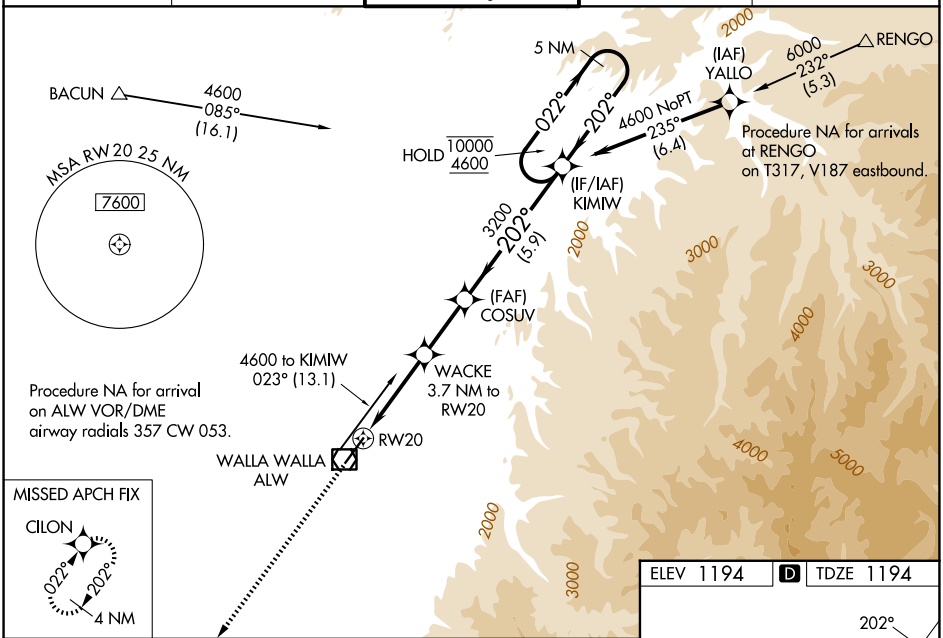

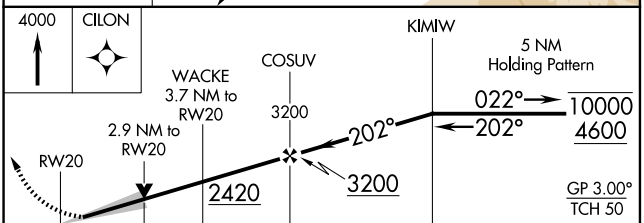

ELEV 1194 D TDZE 1194

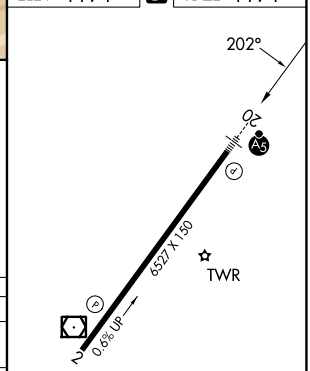

CATEGORY	A	B	C	D
LPV DA*	1394/24 200 (200-½)			
LNAV/VNAV DA	1773-1¼ 579 (600-1¼)			
LNAV MDA	2160/40 966 (1000-¾)	2160/55 966 (1000-1)	2160-2½ 966 (1000-2½)	
CIRCLING	2160-1¼ 966 (1000-1¼)	2160-1½ 966 (1000-1½)	2160-3 966 (1000-3)	2300-3 1106 (1200-3)

REIL Rwy 2 L
HIRL Rwy 2-20 L

NW-1, 11 JUN 2026 to 09 JUL 2026