APP CRS	Rwy Ldg	5002
102°	TDZE	73
	Apt Elev	73

RNAV (GPS) RWY 10
BERMUDA DUNES (UDD)

RNP APCH - GPS.

Use Jacqueline Cochran Rgnl altimeter setting. Circling Rwy 28 NA at night.

MISSED APPROACH: Climb to 3700 direct CILCA and via 130° track to HENOM and hold.

TRM ASOS	SOCAL APP CON ★	UNICOM
118.325	135.275 251.1	122.8 (CTAF) L

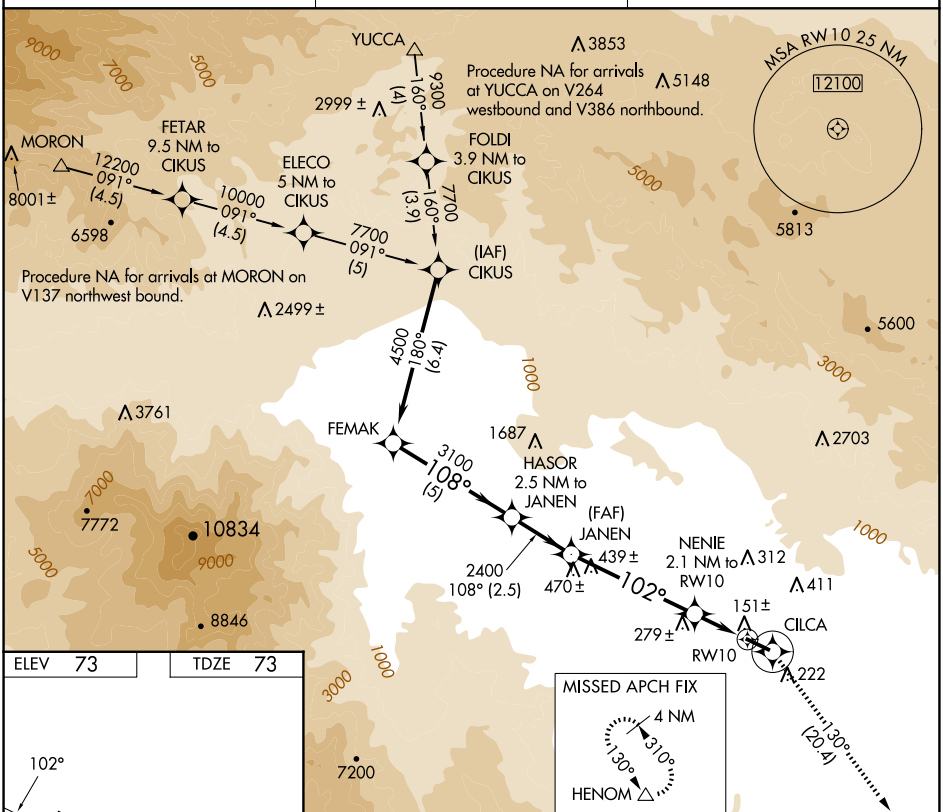

ELEV	73	TDZE	73

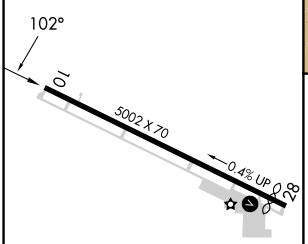

REIL Rwy 28
MIRL Rwy 10-28 L

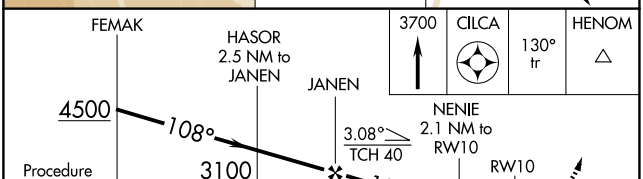

CATEGORY	A	B	C	D
LNAV MDA	480-1 407 (500-1)		480-1¼ 407 (500-1¼)	NA
CIRCLING	700-1 627 (700-1)		1100-3 1027 (1100-3)	NA

SW-3, 11 JUN 2026 to 09 JUL 2026
SW-3, 11 JUN 2026 to 09 JUL 2026