
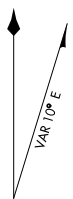


AIRPORT DIAGRAM


ATIS 128.225
 TOWER ★ 126.2 (CTAF) 242.175
 GND CON 121.8  229.4

32° 53' N
 FIELD ELEV 433



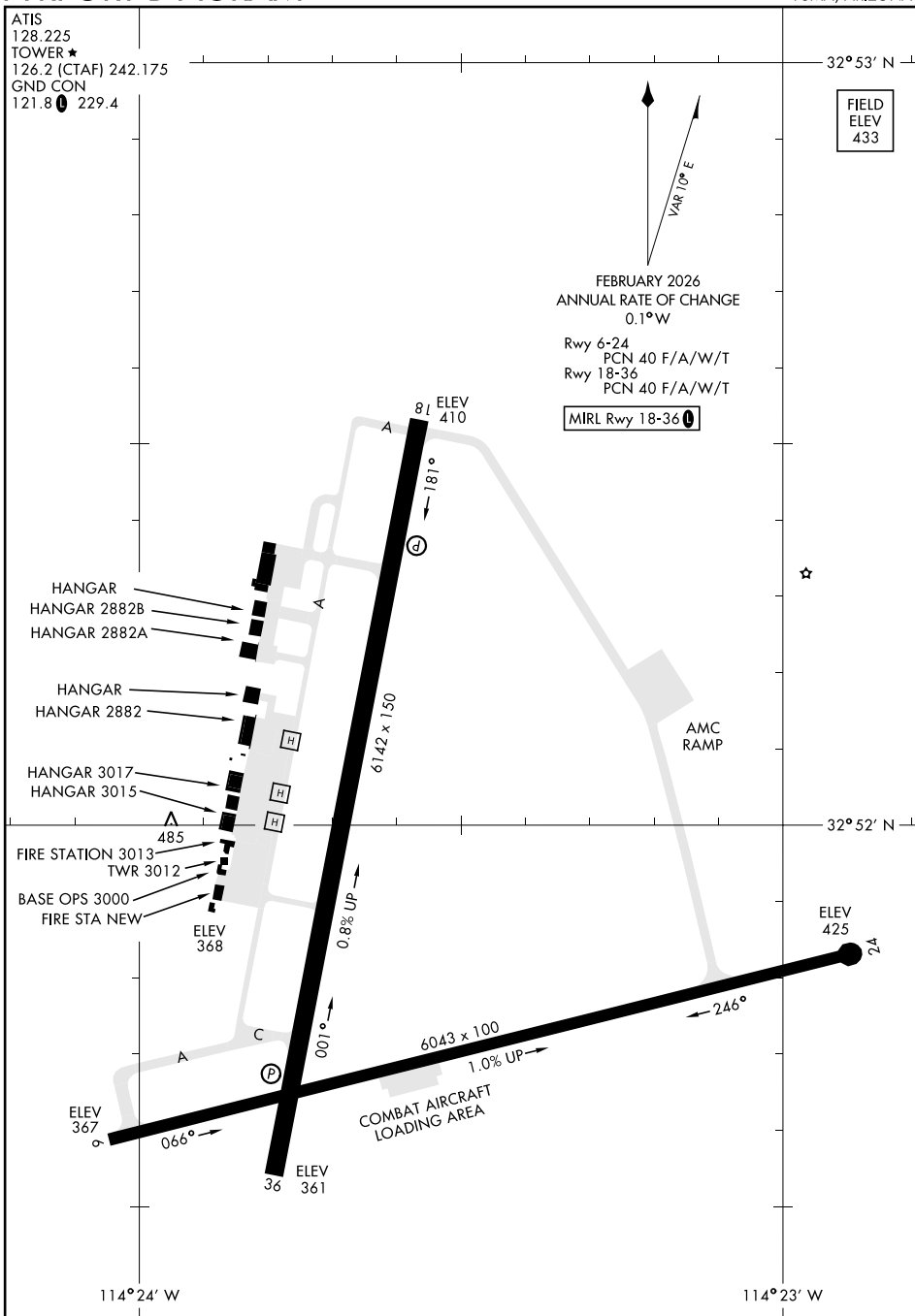
FEBRUARY 2026
 ANNUAL RATE OF CHANGE 0.1° W

Rwy 6-24 PCN 40 F/A/W/T
 Rwy 18-36 PCN 40 F/A/W/T

MIRL Rwy 18-36 

SW-4, 11 JUN 2026 to 09 JUL 2026

SW-4, 11 JUN 2026 to 09 JUL 2026



AIRPORT DIAGRAM