RNAV (GPS) Y RWY 7R
LOS ANGELES INTL (LAX)

WAAS CH 69603 W07B	APP CRS 071°	Rwy Ldg 11095 TDZE 128 Apt Elev 128

For uncompensated Baro-VNAV systems, LNAV/VNAV NA below 5°C (41°F) or above 54°C (130°F). DME/DME RNP-0.3 NA. Simultaneous approach authorized. LNAV procedure NA during simultaneous operations. Use of FD or AP providing RNAV track guidance required during simultaneous operations.
RVR 1800 authorized with use of FD or AP or HUD to DA.

MALSR

MISSED APPROACH: Climb to 3000 direct ESINE and on track 071° to DOWNE and hold.

D-ATIS	SOCAL APP CON	LOS ANGELES TOWER	GND CON
133.8	124.3 363.2 (APCH from W) 124.9 269.0 (090°-224°) 124.5 235.975 (225°-044°) 128.5 360.7 (045°-089°)	133.9 239.3 (N) 120.95 379.1 (S)	121.65 327.0 (N) 121.75 327.0 (S) 121.4 327.0 (W)

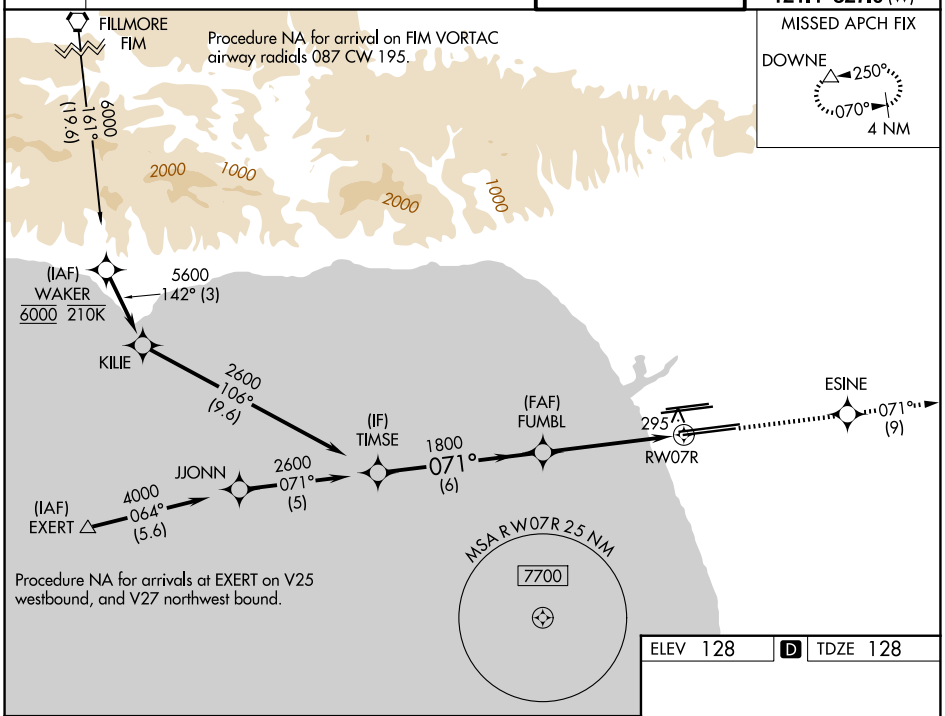

SW-3, 09 JUL 2026 to 06 AUG 2026

SW-3, 09 JUL 2026 to 06 AUG 2026

3000	ESINE	tr 071°	DOWNE

* LNAV only

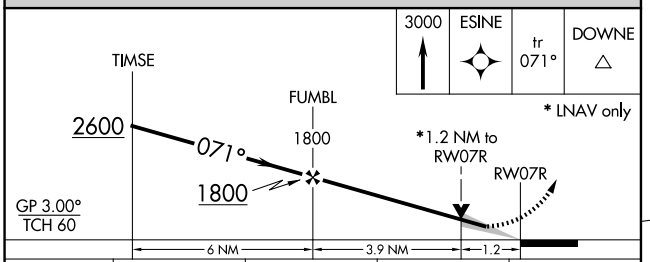

CATEGORY	A	B	C	D
LPV DA#	328/24 200 (200-½)			
LNAV/VNAV DA	462/30 334 (400-⅝)			
LNAV MDA	560/24 432 (500-½)		560/40 432 (500-¾)	

ELEV 128 | D | TDZE 128

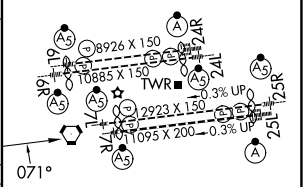

TDZ/CL Rwys 6R, 7L, 24R, and 25L
HIRL all Rwys