RIVERSIDE, CALIFORNIA

ILS or LOC X RWY 32

MARCH ARB (KRIV)

LOC I-RIV	APCH CRS	Rwy ldg 13,302
110.1	315°	TDZE 1497
		Arpt Elev 1536

AL-348 [USAF]

*When ALS inop, increase RVR to 40 and vis to ¾ mile.
**When ALS inop, increase CAT AB RVR to 55 and vis to 1 mile and CAT CDE RVR to 60 and vis to 1⅛ miles.

ALSF-1 (A1)

† MISSED APPROACH: Climb to 5300 direct RIV TACAN, then turn left to intercept RIV R-138 direct BOGLE, continue climb in hold to 5300.

ATIS	APP/DEP CON ★	TOWER	GND CON	CLNC DEL
134.75 239.05	133.5 306.975	127.65 253.5	121.75 335.8	127.775 268.7

*** Circling not authorized NE of Rwy 14-32. Rapid rising terrain.

†Missed approach requires use of RNAV or ATC monitoring.

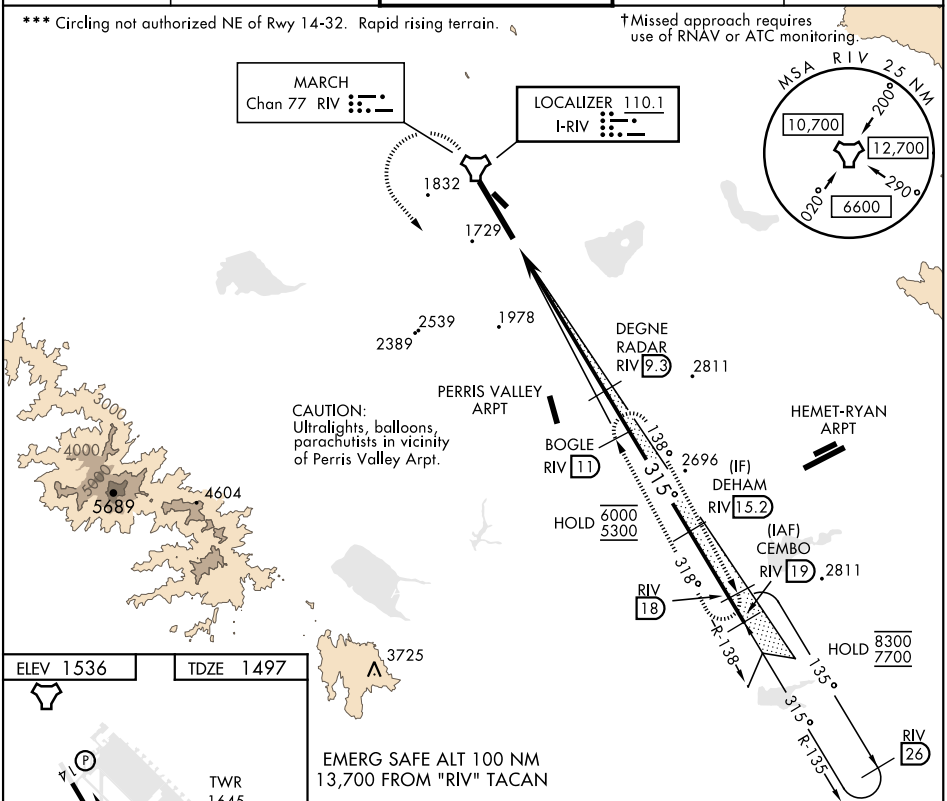

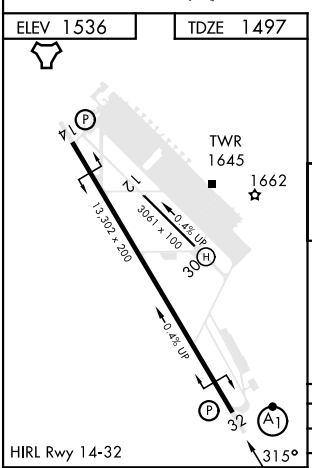

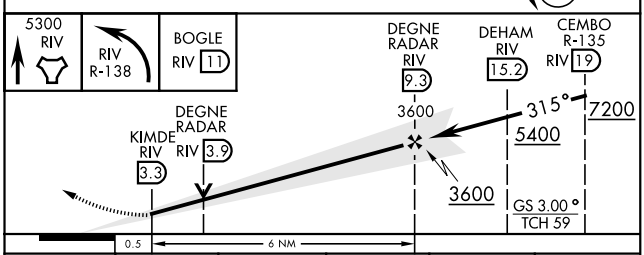

FAF to MAP 5.9 NM					
Knots	60	90	120	150	180
Min:Sec	5:54	3:56	2:57	2:22	1:58

CATEGORY	A	B	C	D	E
S-ILS 32 *	1697/24 200 (200-½)				
S-LOC 32 **	1900/24 403 (400-½)		1900/40 403 (400-¾)		
C CIRCLING ***	2180-1 644 (700-1)	2260-1 724 (800-1)	2300-2¼ 764 (800-2¼)	2440-3 904 (1000-3)	2840-3 1304(1400-3)

SW-3, 09 JUL 2026 to 06 AUG 2026

SW-3, 09 JUL 2026 to 06 AUG 2026

RIVERSIDE, CALIFORNIA

33°53'N-117°16'W

MARCH ARB (KRIV)

Amdt 10 08NOV18

ILS or LOC X RWY 32