APP CRS	Rwy Ldg	8004
316°	TDZE	261
	Apt Elev	261

RNAV (GPS) RWY 30

SANTA MARIA PUB/CAPT G ALLAN HANCOCK FLD (SMX)

T A DME/DME RNP-0.3 NA. When local altimeter setting not received, use San Luis Obispo County Rgnl altimeter setting and increase all MDA 60 feet. Rwy 30 helicopter visibility reduction below 1 SM NA. Straight-in Rwy 30 NA at night, Circling Rwy 2, 30 NA at night.

MISSED APPROACH: Climb to 4000 direct HANNU and on track 294° to WINCH and hold.

ATIS	SANTA BARBARA APP CON ★	SANTA MARIA TOWER ★	GND CON	UNICOM
121.15	124.15 327.8	118.3 (CTAF) L 239.25	121.9	122.95

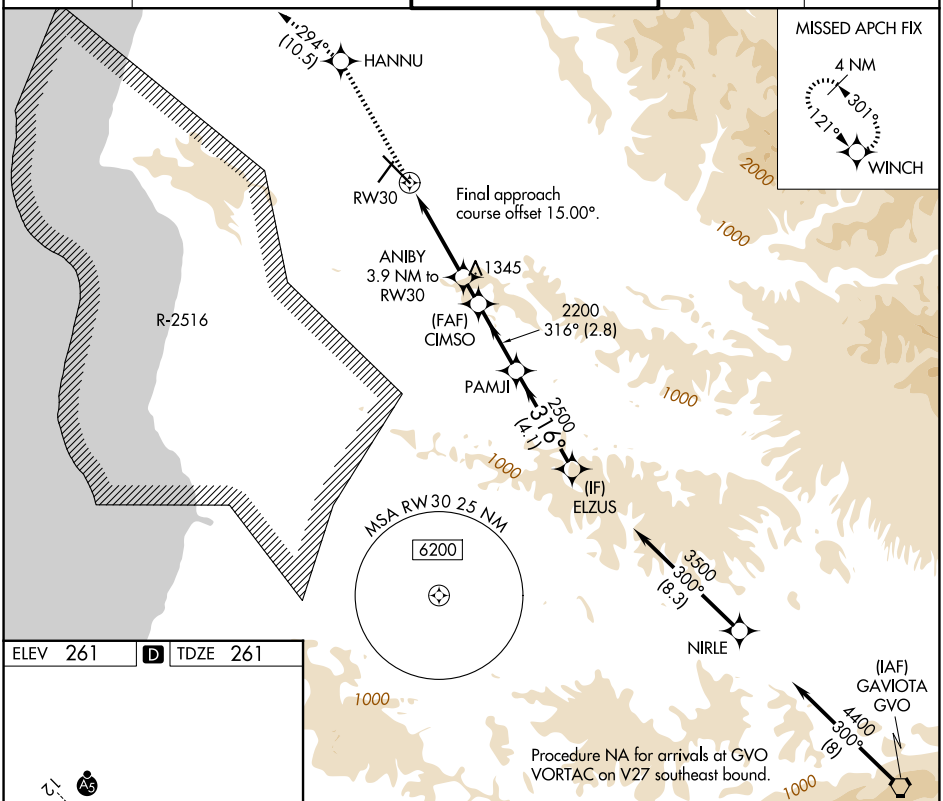

ELEV 261 D TDZE 261

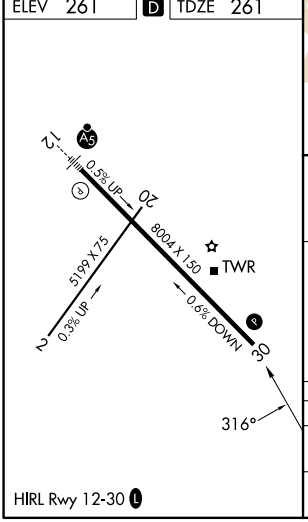

HIRL Rwy 12-30 L

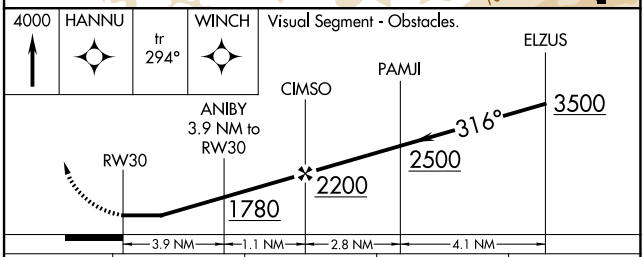

CATEGORY	A	B	C	D
LNAV MDA	1600-1¼ 1339 (1400-1¼)	1600-1½ 1339 (1400-1½)	1600-3 1339 (1400-3)	NA
CIRCLING	1600-1¼ 1339 (1400-1¼)	1600-1½ 1339 (1400-1½)	1600-3 1339 (1400-3)	NA

SW-3, 09 JUL 2026 to 06 AUG 2026