VOR RWY 26L/R
HARRY REID INTL (LAS)

VORTAC LAS	APP CRS		26L	26R
116.9	262°	Rwy Ldg	10526	12638
Chan 116		TDZE	2069	2067
		Apt Elev	2181	2181

T A For inop ALS, increase S-26L and S-26R Cat D visibility ¼ SM.

MALSF Rwy 26L (A4) | MALS Rwy 26R (A4)

MISSED APPROACH: Climb to 4000 then climbing left turn to 6000 on heading 074° and BLD R-270 to BLD VORTAC and hold.

D-ATIS	LAS VEGAS APP CON	LAS VEGAS TOWER	GND CON	CLNC DEL	CPDLC
132.4	125.025 379.15 (West) 119.775 282.2 (East)	118.75 257.8 (Rwy 1L/19R, 1R/19L) 119.9 257.8 (Rwy 8L/26R, 8R/26L)	121.1 270.8 E of 1R/19L 121.9 254.3 W of 1L/19R	118.0	

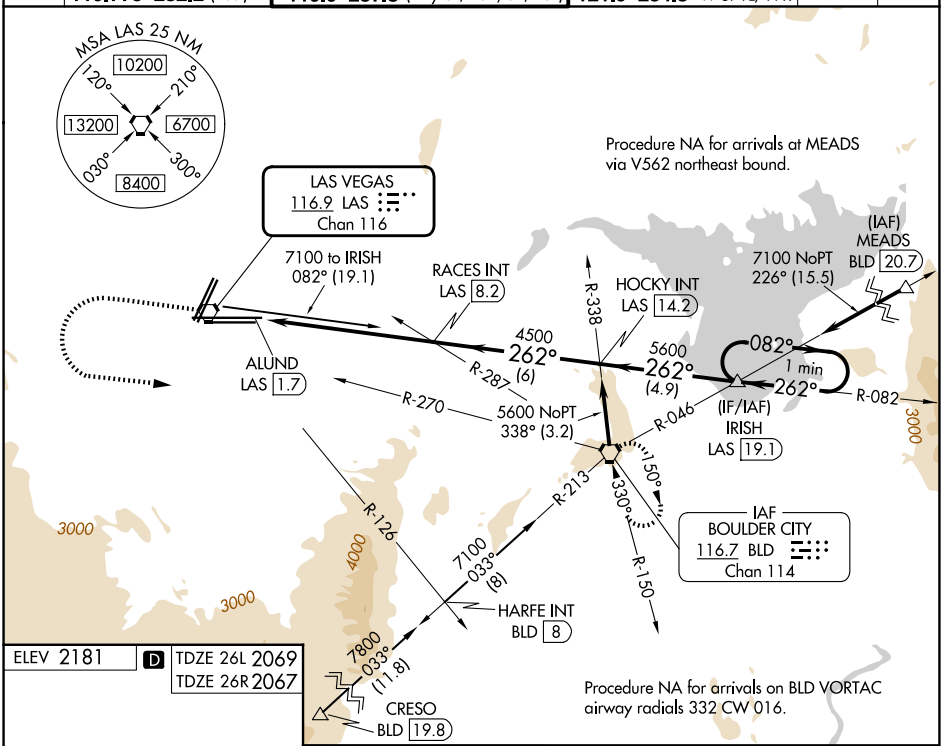

ELEV 2181 | D | TDZE 26L 2069 | TDZE 26R 2067

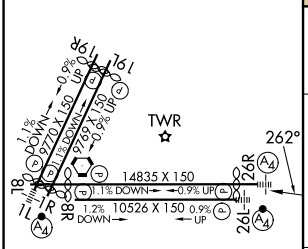

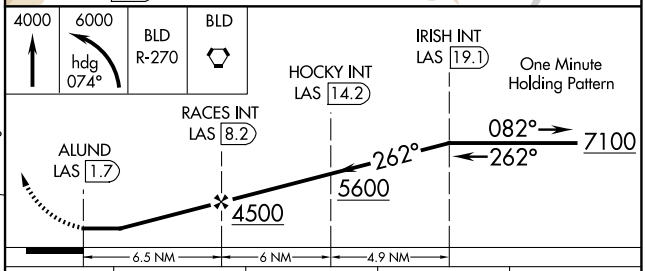

REIL Rwys 1R, 8R, 19L and 19R
MIRL Rwy 1R-19L
HIRL Rwys 1L-19R, 8L-26R and 8R-26L

FAF to MAP 6.5 NM

Knots	60	90	120	150	180
Min:Sec	6:30	4:20	3:15	2:36	2:10

CATEGORY	A	B	C	D
S-26L	2720-¾ 651 (600-¾)		2720-1⅝ 651 (600-1⅝)	
S-26R	2720-¾ 653 (600-¾)		2720-1⅝ 653 (600-1⅝)	
CIRCLING	3020-1¼ 839 (900-1¼)	3060-1¼ 879 (900-1¼)	3100-2¾ 919 (1000-2¾)	3540-3 1359 (1400-3)

SW-4, 09 JUL 2026 to 06 AUG 2026

SW-4, 09 JUL 2026 to 06 AUG 2026