YUMA, ARIZONA

RNAV (GPS) RWY 6

APCH CRS	Rwy ldg	6043
063°	TDZE	387
	Arpt Elev	433

[USA] LAGUNA AAF (YUMA PROVING GROUND) (KLGF)

RNP APCH - GPS

RADAR required for holding.

Procedure not authorized when airfield closed.
* Straight-in Minimums not authorized at night.
** Circling not authorized NW of Rwys 6 and 18.
Circling to Rwy 24 not authorized at night.

NA

MISSED APPROACH: Climbing right turn to 3600 direct BZA VORTAC and hold.

ATIS	YUMA APP CON	TOWER ★	GND CON
128.225	124.7 371.975	126.2 (CTAF) 242.175	121.8 229.4

Procedure not authorized for arrivals at ARAZI via V66-458 westbound.

Helicopter visibility reduction not authorized.

When local altimeter setting not received, use YUMA MCAS/YUMA Intl altimeter setting.

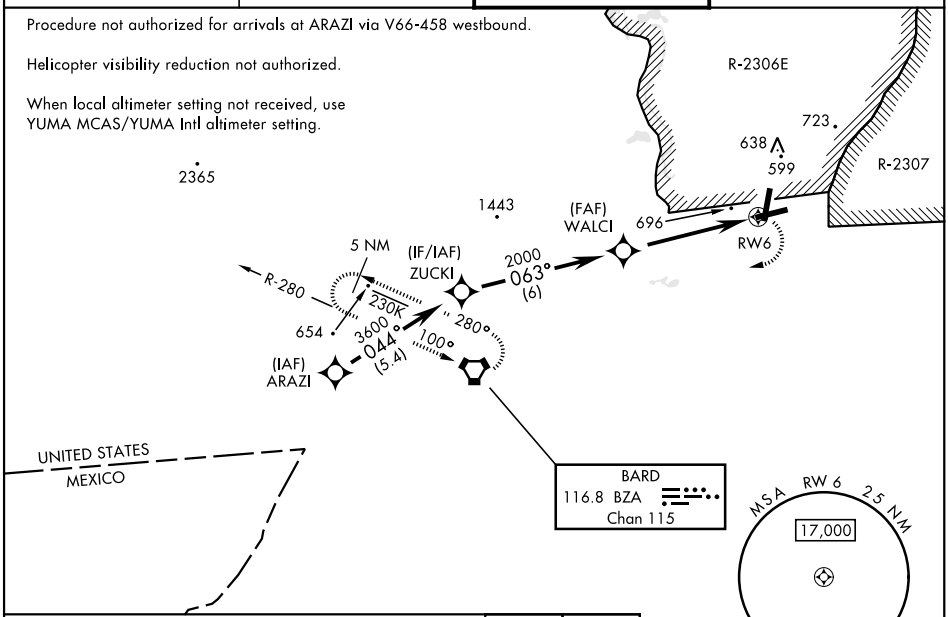

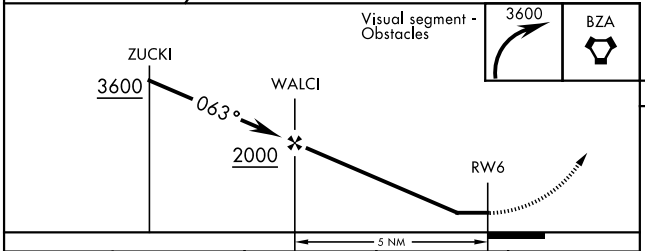

ELEV 433 TDZE 387

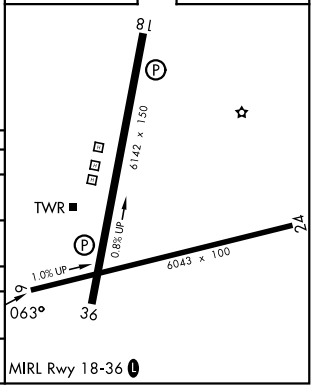

CATEGORY	A	B	C	D
LNAV MDA*	1020-1 633 (600-1)		1020-1¾ 633 (600-1¾)	
CIRCLING **	1080-1 647 (700-1)		1080-1¾ 647 (700-1¾)	1080-2 647 (700-2)
YUMA MCAS/YUMA Intl ALTIMETER SETTING				
LNAV MDA*	1100-1 713 (700-1)		1100-2 713 (700-2)	
CIRCLING **	1160-1 727 (800-1)		1160-2 727 (800-2)	1160-2¼ 727 (800-2¼)

SW-4, 09 JUL 2026 to 06 AUG 2026
SW-4, 09 JUL 2026 to 06 AUG 2026