APP CRS	Rwy Ldg	4006
272°	TDZE	-129
	Apt Elev	-128

RNAV (GPS) RWY 26
BRAWLEY MUNI (BWC)

RNP APCH - GPS.

Use IPL altimeter setting.
NA Circling Rwy 8 NA at night.

MISSED APPROACH: Climbing left turn to 3600 direct IPL VORTAC and hold.

IPL ASOS	YUMA CERAP	CTAF
132.175	132.275 292.2	122.9 L

Final approach course offset 15.03°

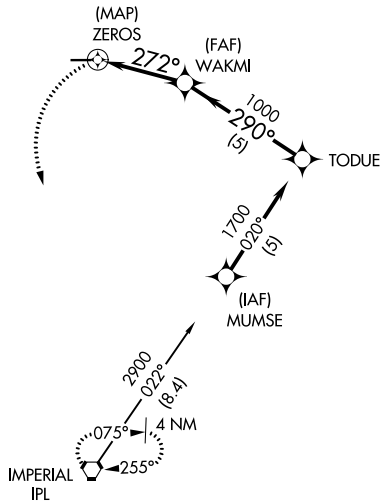

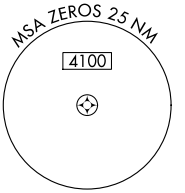

ELEV -128 TDZE -129

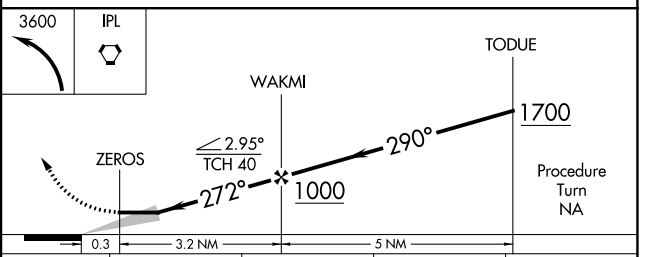

CATEGORY	A	B	C	D
LNAV MDA	360-1 489 (500-1)		360-1⅜ 489 (500-1⅜)	NA
CIRCLING	560-1 688 (700-1)		560-2 688 (700-2)	NA

REIL Rwys 8 and 26 L
MIRL Rwy 8-26 L

SW-3, 09 JUL 2026 to 06 AUG 2026
SW-3, 09 JUL 2026 to 06 AUG 2026