WAAS CH 81921 W09A	APP CRS 089°	Rwy Ldg 5401 TDZE 795 Apt Elev 819

RNAV (GPS) RWY 9
RIVERSIDE (RAL)

DME/DME RNP-0.3 NA. When local altimeter setting not received, use Chino altimeter setting and increase all DA 46 feet and all MDA 60 feet and increase LPV all Cats and Circling Cats C and D visibility ¼ mile and LNAV/VNAV all Cats and LNAV Cats C and D visibility ⅛ mile. VDP and Baro-VNAV NA with Chino altimeter setting. For uncompensated Baro-VNAV systems, LNAV/VNAV NA below -16°C (4°F) or above 54°C (130°F). Circling NA for Cat D north of Rwy 9-27.

MISSED APPROACH: Climb to 6000 direct JIKUB and on track 121° to HDF VOR and hold, continue climb-in-hold to 6000.

ATIS	SOCAL APP CON	RIVERSIDE TOWER ★	GND CON	UNICOM
128.8	135.4 377.125	121.0 (CTAF)(L) 257.8	124.125	122.95

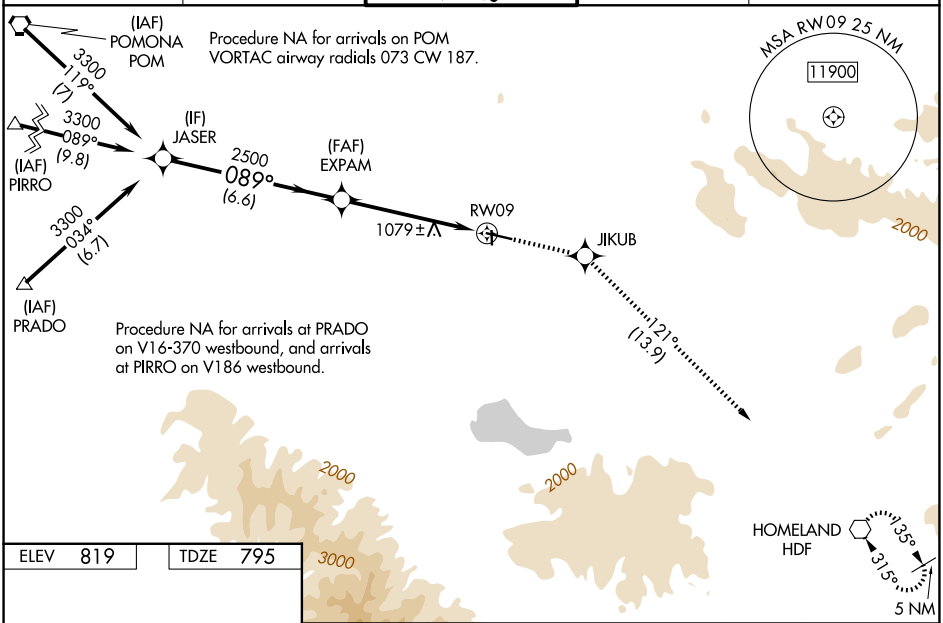

ELEV 819	TDZE 795

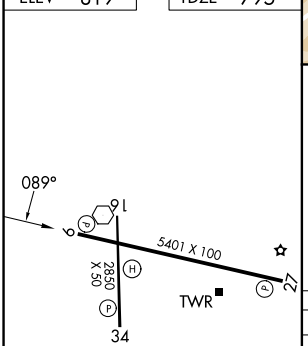

MIRL Rwys 9-27 and 16-34(L)

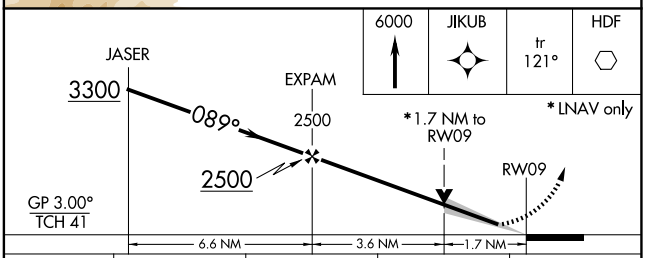

CATEGORY	A	B	C	D
LPV DA	1127-1⅛ 332 (400-1⅛)			
LNAV/VNAV DA	1461-2½ 666 (700-2½)			
LNAV MDA	1340-1 545 (600-1)		1340-1⅝ 545 (600-1⅝)	
CIRCLING	1340-1 521 (600-1)	1680-1¼ 861 (900-1¼)	1800-3 981 (1000-3)	1960-3 1141 (1200-3)

SW-3, 06 AUG 2026 to 03 SEP 2026

SW-3, 06 AUG 2026 to 03 SEP 2026