VOR-A
SAN GABRIEL VALLEY (EMT)

VORTAC POM	APP CRS	Rwy Ldg N/A
110.4 Chan 41	258°	TDZE N/A
		Apt Elev 296

T A Circling Rwy 1 NA at night. When local altimeter setting not received, use Ontario Intl altimeter setting and increase all MDA 160 feet.

MISSED APPROACH: Climbing left turn to 2500 on heading 070° and PDZ VORTAC R-278 to ADAMM INT/PDZ 15.5 DME then continue climb to 4000 to PDZ VORTAC.

ATIS	SOCAL APP CON	EL MONTE TOWER ★	GND CON	UNICOM
118.75	125.5 349.0	121.2 (CTAF) L	125.9	122.95

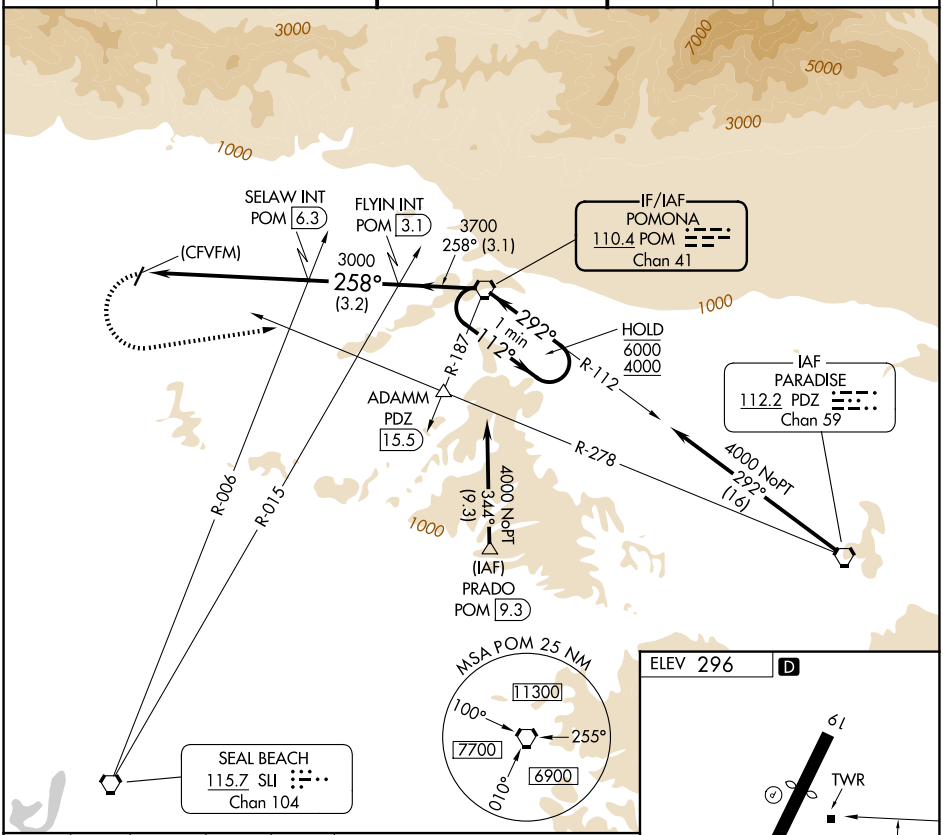

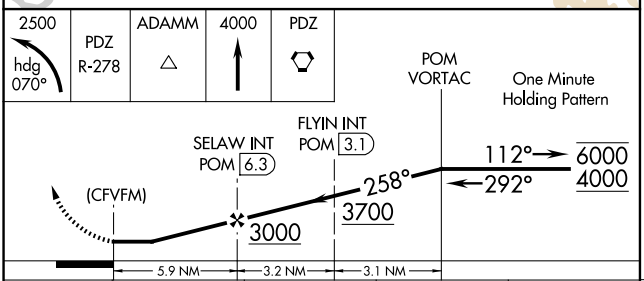

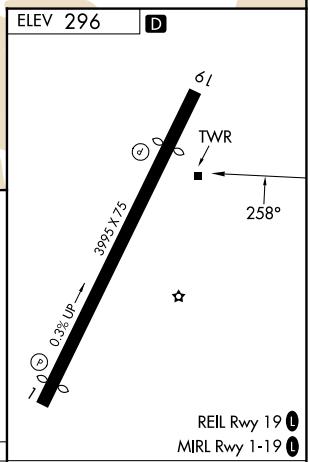

CATEGORY	A	B	C	D
CIRCLING	1280-1¼ 984 (1000-1¼)	1280-1½ 984 (1000-1½)	1280-3 984 (1000-3)	1320-3 1024 (1100-3)

FAF to MAP 5.9 NM					
Knots	60	90	120	150	180
Min:Sec	5:54	3:56	2:57	2:22	1:58

SW-3, 06 AUG 2026 to 03 SEP 2026

SW-3, 06 AUG 2026 to 03 SEP 2026