OXNARD, CALIFORNIA

TACAN RWY 21

TACAN NTD Chan 43	APCH CRS 216°	Rwy ldg 11,102 TDZE 13 Arpt Elev 13	[USN] POINT MUGU NAS (NAVAL BASE VENTURA CO) (KNTD)

* When ALS inop, increase CAT AB vis to 1 mile, CAT CD vis to 1⅜ miles.
** Circling not authorized E of Rwy 3-21.

MALSR A5

MISSED APPROACH: Climb to 5000 via NTD TACAN R-036 to NTD, then via NTD R-248 to WETET. Arc NW on NTD 12 DME arc to KRAFF and hold.

ATIS ★	APP CON ★	TOWER ★	GND CON	ASR/PAR
125.55 363.05	128.65 307.275	124.85 290.375	121.6 360.2	

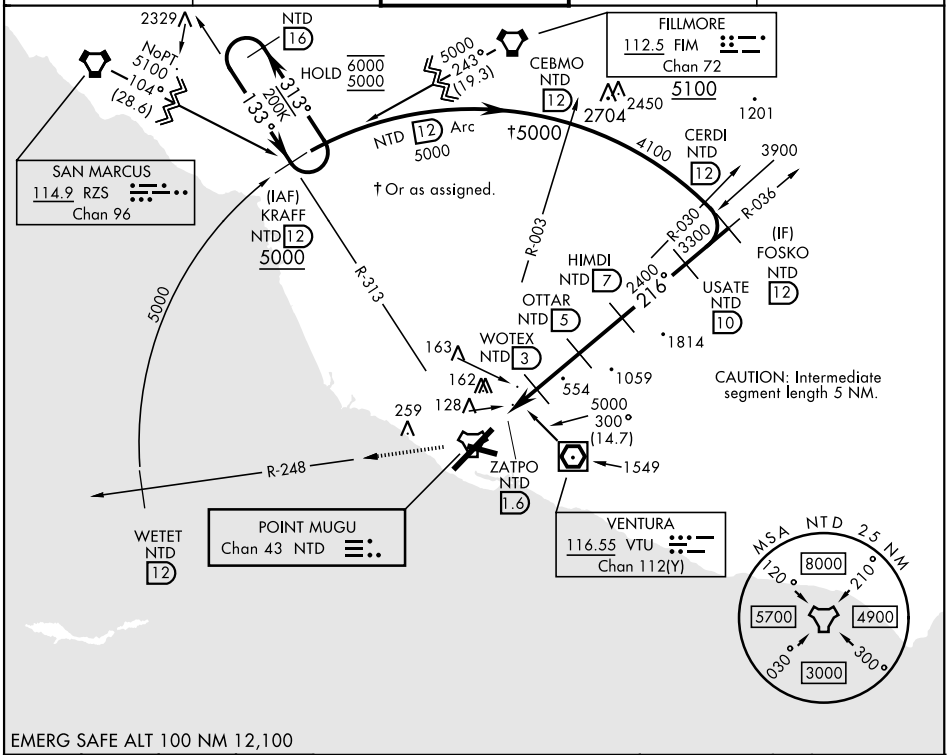

EMERG SAFE ALT 100 NM 12,100

5000 NTD R-036	NTD	WETET NTD 12	Arc NW to KRAFF

VGSI and descent angles not coincident.

ELEV 13	TDZE 13

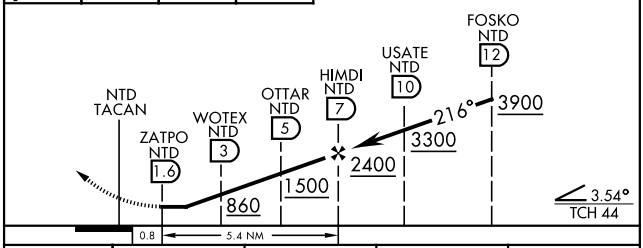

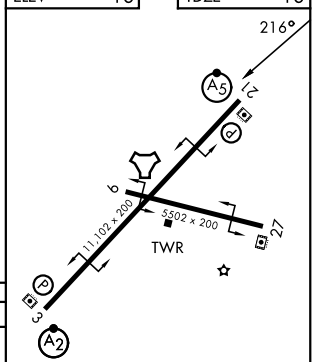

CATEGORY	A	B	C	D
S-21 *	460-⅝ 447 (500-⅝)		460-⅞ 447 (500-⅞)	
CIRCLING **	460-1 447 (500-1)	520-1 507 (600-1)	520-1½ 507 (600-1½)	600-2 587 (600-2)

HIRL all rwys

SW-3, 03 SEP 2026 to 01 OCT 2026