APP CRS	Rwy Ldg	4897
245°	TDZE	326
	Apt Elev	331

RNAV (RNP) Z RWY 24

MC CLELLAN-PALOMAR (CRQ)

RNP AR APCH - GPS. Authorization required. From PALCI or EGIVE: RF, from CARCA, PALCI, URIJI, or WAGAV: min RNP 0.30. From JLI VORTAC: min RNP 0.60.

For uncompensated Baro-VNAV systems, procedure NA below 5°C or above 54°C. For inop ALS increase RNP 0.10 visibility to RVR 6000 and RNP 0.30 visibility to 1¾ SM all Cats.

MALSR

MISSED APPROACH: Climb to 2000 on track 245° to IBUGE and hold.

ATIS	SOCAL APP CON	PALOMAR TOWER★	GND CON
120.15	127.3 323.0	118.6 (CTAF) L 276.4	121.8

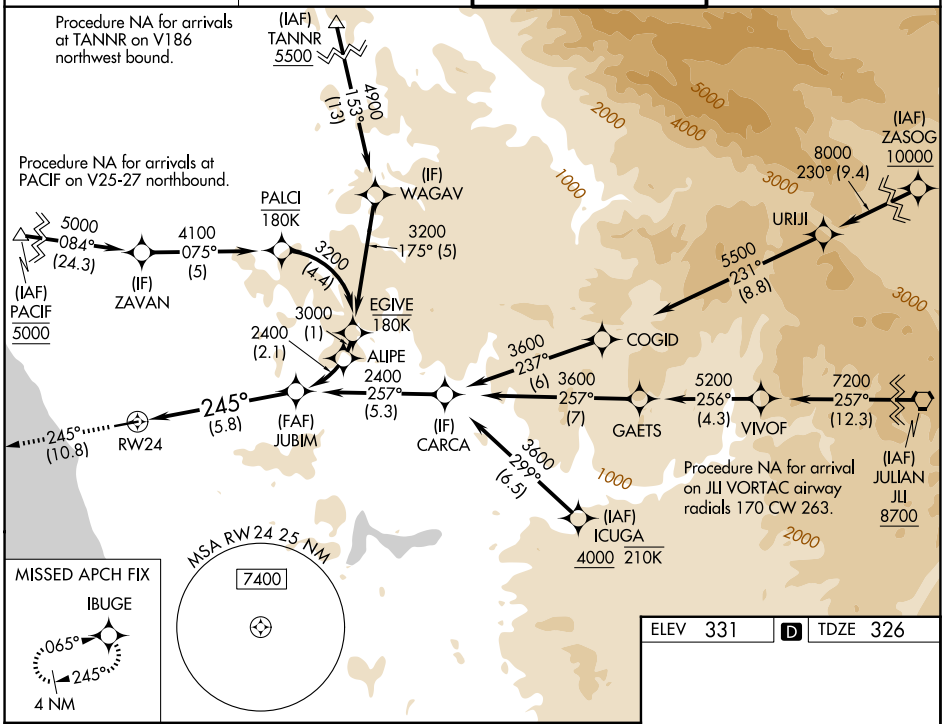

MISSED APCH FIX

IBUGE

065° 245°

4 NM

ELEV 331 D TDZE 326

2000 tr 245°

IBUGE

VGSI and RNAV glidepath not coincident (VGSI Angle 3.20/TCH 54).

See planview for multiple IF locations.

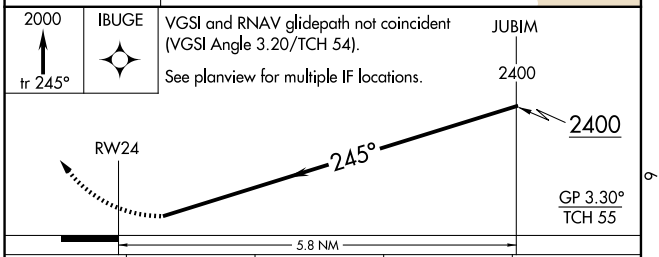

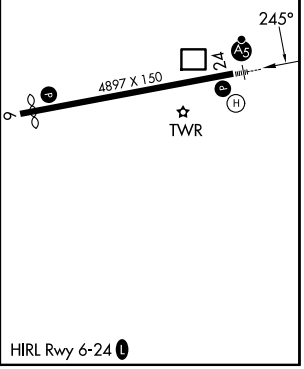

CATEGORY	A	B	C	D
RNP 0.10 DA	745/40	419 (500-¾)		
RNP 0.30 DA	931-1⅜	605 (600-1⅜)		

AUTHORIZATION REQUIRED

HIRL Rwy 6-24 L

SW-3, 03 SEP 2026 to 01 OCT 2026

SW-3, 03 SEP 2026 to 01 OCT 2026