WEAZL EIGHT DEPARTURE (RNAV)

CHARLOTTE DEP CON
120.5 257.2
D-ATIS DEP
132.1
CLNC DEL
127.15 348.6
CPDLC
GND CON
121.8 348.6 (W)
121.9 348.6 (E)
CHARLOTTE TOWER
118.1 257.8 (18-36)
126.4 257.8 (1R-19L)
133.35 257.8 (1L-19R)

RNAV 1 - DME/DME/IRU or GPS.
RADAR required.

TOP ALTITUDE: 8000

NOTE: Turbojet only.
NOTE: If unable to accept climb rates, advise ATC on initial contact.
NOTE: Accelerate to 250K, if unable advise ATC. Upon reaching 10000 MSL, accelerate to and maintain 280K, if unable advise ATC.
NOTE: Transponder code will be issued via PDC or CLT CLNC DEL.

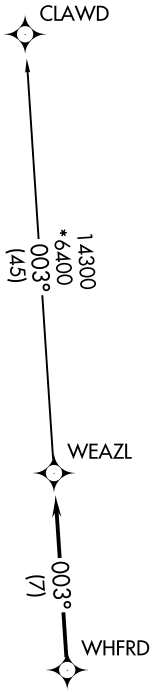

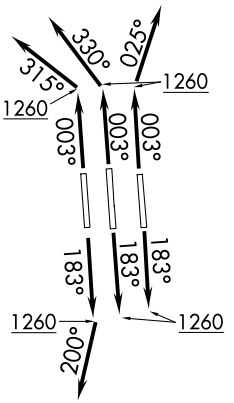

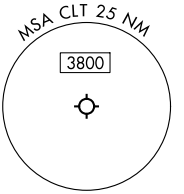

TAKEOFF MINIMUMS
Rwys 1R, 18, 19L/R, 36: Standard with minimum climb of 500'/NM to 1260.
Rwy 1L: Standard with minimum climb of 500'/NM to 1400.

NOTE: Chart not to scale.

(CONTINUED ON FOLLOWING PAGE)

SE-2, 01 OCT 2026 to 29 OCT 2026

DEPARTURE ROUTE DESCRIPTION
SEE ADDITIONAL REQUIREMENTS ON AAUP

TAKEOFF RUNWAY 1L: Climb on heading 003° to 1260, then on heading 315°, for vectors to WHFRD, thence. . .
TAKEOFF RUNWAY 1R: Climb on heading 003° to 1260, then on heading 330°, for vectors to WHFRD, thence. . .
TAKEOFF RUNWAYS 18, 19L: Climb on heading 183° to 1260, for vectors to WHFRD, thence. . .
TAKEOFF RUNWAY 19R: Climb on heading 183° to 1260, then on heading 200°, for vectors to WHFRD, thence. . .
TAKEOFF RUNWAY 36: Climb on heading 003° to 1260, then on heading 025°, for vectors to WHFRD, thence. . .

. . .on depicted route to WEAZL, then on CLAWD Transition. Maintain 8000. Expect filed altitude 10 minutes after departure.

CLAWD TRANSITION (WEAZL8.CLAWD)

SE-2, 01 OCT 2026 to 29 OCT 2026