WAAS CH 61010 W16B	APP CRS 164°	Rwy Ldg 9426 TDZE 430 Apt Elev 433

RNAV (GPS) Y RWY 16C
SEATTLE-TACOMA INTL (SEA)

For uncompensated Baro-VNAV systems, LNAV/VNAV NA below -6°C (22°F) or above 54°C (130°F). DME/DME RNP-0.3 NA. For inop ALS, increase LNAV Cats C/D visibility to 1⅜ . See additional requirements on adjacent information page.

ALSF-2

MISSED APPROACH: Climb direct OTLIE to cross OTLIE at or below 2000, then climb to 5000 on track 163° to MILLT and hold, continue climb-in-hold to 5000.

D-ATIS	SEATTLE APP CON	SEATTLE TOWER	GND CON
118.0	133.65 273.45	119.9 239.3 (16L, 16C, 34C, 34R) 120.95 239.3 (16R, 34L)	121.7

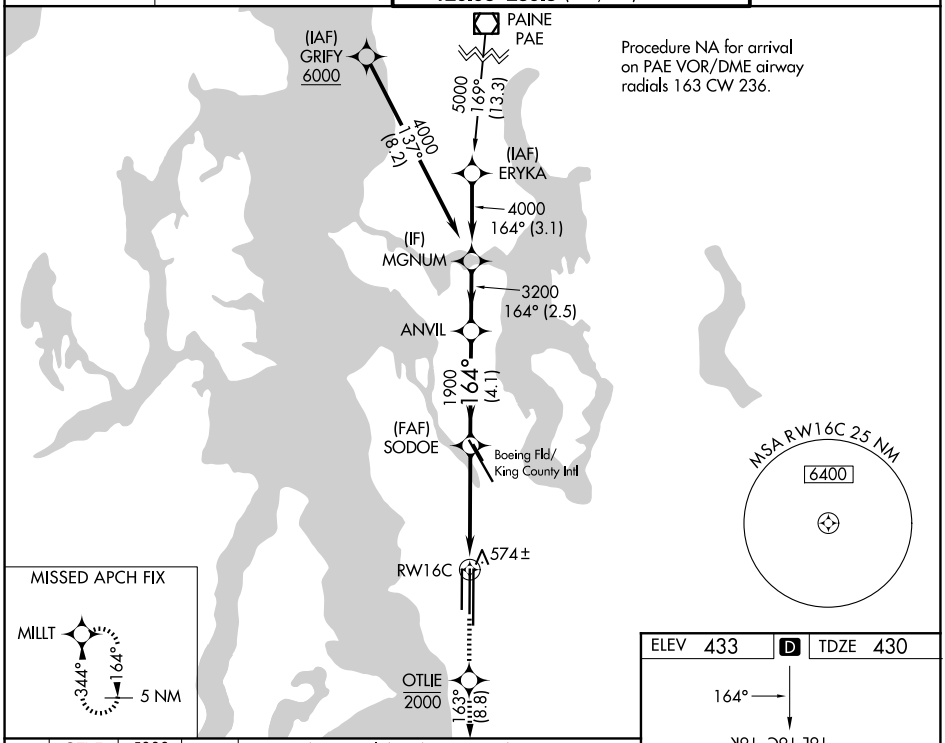

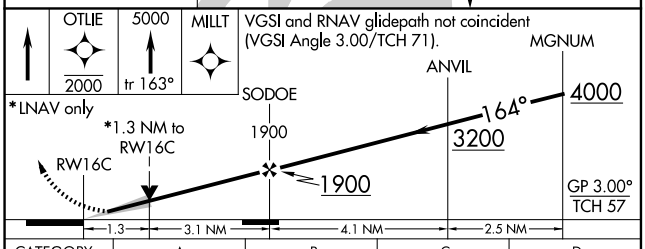

CATEGORY	A	B	C	D
LPV DA	630/18 200 (200-½)			
LNAV/VNAV DA	840/44 410 (500-⅞)			
LNAV MDA	920/24 490 (500-½)		920/50 490 (500-1)	
CIRCLING	1000-1 567 (600-1)		1000-1½ 567 (600-1½)	1000-2 567 (600-2)

ELEV 433 D TDZE 430

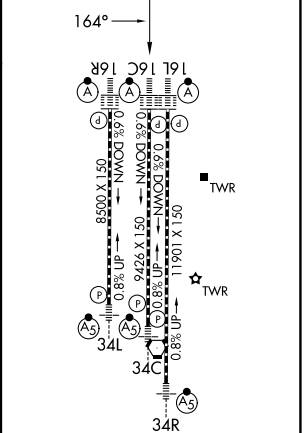

HIRL all rwys
TDZL/RCLS Rwys 16L, 16C, 16R and 34R

NW-1, 01 OCT 2026 to 29 OCT 2026

NW-1, 01 OCT 2026 to 29 OCT 2026

SEATTLE-TACOMA INTL AIRPORT

ALERT NOTICE

ATTENTION ALL AIRCRAFT LANDING TO THE SOUTH:

When transitioning from an instrument procedure to a visual approach to Runway 16C, verify you are aligned for the intended landing Runway, not Taxiway Tango. Taxiway Tango is west and parallel to Runway 16C.

TRANSITION TO VISUAL:

Taxiway Tango has been mistaken for Runway 16C from the air during certain visibility conditions, i.e., wet runway, low sun angle reflections. Aircrews are advised to be aware of the proximity of the taxiway to Runway 16C and its runway-like appearance while on approach.

RECOMMENDTION:
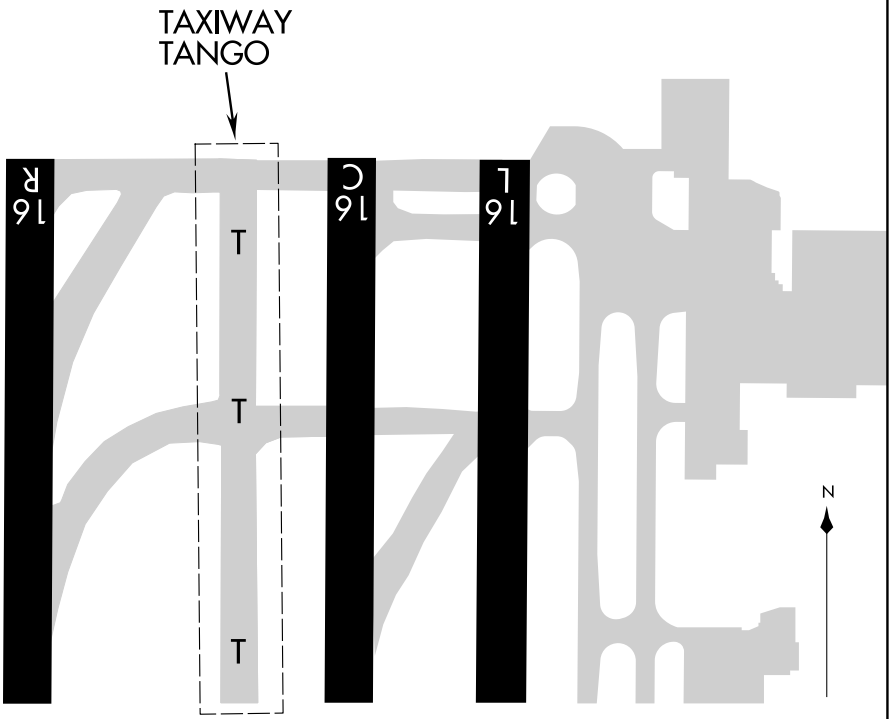
Aircrews should use visual cues, e.g., approach lighting systems, REILs, when available, to confirm alignment with Runway 16C not Taxiway Tango. Additionally, it is recommended when executing a segment of the ILS approach for a visual transition, track the localizer until the runway environment is visually verified.