LOC I-BUR	APP CRS	Rwy Ldg	5801
109.5	079°	TDZE	727
		Apt Elev	778

ILS Z or LOC Z RWY 8

HOLLYWOOD BURBANK (BUR)

From MIKEI: RNAV 1-GPS required.

Localizer unusable within 0.9 NM to thld. Straight-in Rwy 8 at night, Circling to Rwy 33 at night, operational VGSI required, remain on or above VGSI glidepath until threshold. Circling Rwy 26 NA at night and Circling Rwy 33 NA at night for Cat D. Circling NA for Cats A/B/C northeast of Rwy 15 and 26. Circling NA for Cat D east of Rwy 15-33. Inop table does not apply to S-ILS 8. For inop ALS, increase S-LOC 8 Cats A/B visibility to RVR 6000 and S-LOC 8 Cats C/D visibility to 1¼ SM. Rwy 8 helicopter visibility reduction below RVR 5000 NA.

MALSR

MISSED APPROACH: Climb to 1300 then climbing right turn to 4600 on heading 210° and VTU VOR/DME R-086 to VTU VOR/DME and hold.
Missed approach requires a minimum climb of 340 feet per NM to 2520 (if unable to meet climb gradient, see ILS Y or LOC Y RWY 8).

D-ATIS	SOCAL APP CON	BURBANK TOWER	GND CON
134.5	120.4 360.6 (N) 134.2 338.2 (W)	118.7 254.3	123.9 348.6

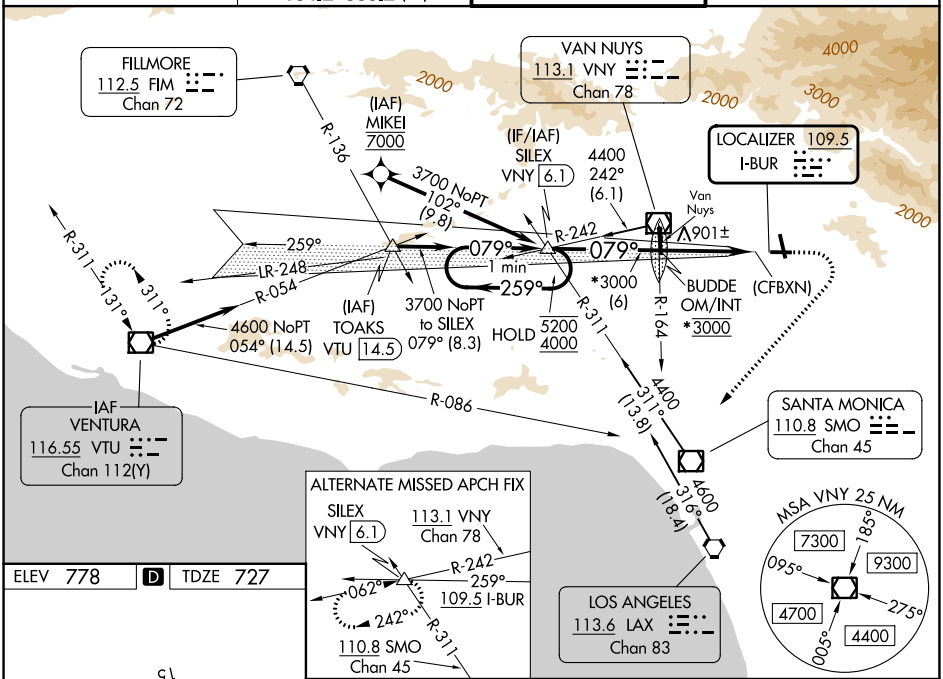

ELEV 778 | D | TDZE 727

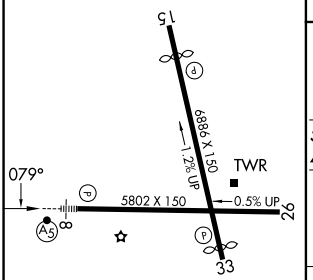

MIRL Rwy 15-33
HIRL Rwy 8-26
REIL Rwys 15, 26 and 33

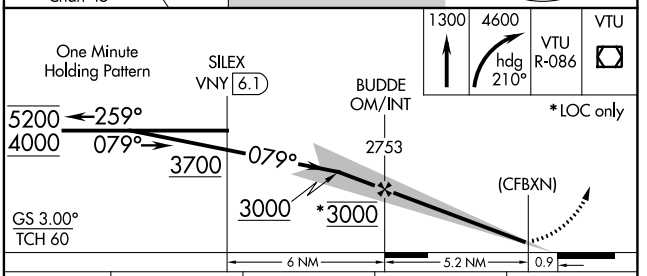

CATEGORY	A	B	C	D
S-ILS 8#	1075/50 348 (300-1)			
S-LOC 8#	1160/50 433 (400-1)			
CIRCLING	1280-1⅛ 502 (600-1⅛)	1640-1¼ 862 (900-1¼)	2240-3 1462 (1500-3)	2320-3 1542 (1600-3)

FAF to MAP 5.2 NM

Knots	60	90	120	150	180
Min:Sec	5:12	3:28	2:36	2:05	1:44

SW-3, 26 NOV 2026 to 24 DEC 2026
SW-3, 26 NOV 2026 to 24 DEC 2026