RNAV (RNP) Y RWY 8

HOLLYWOOD BURBANK (BUR)

APP CRS	Rwy Ldg	5801
079°	TDZE	727
	Apt Elev	778

RNP AR APCH.

For uncompensated Baro-VNAV systems, procedure NA below 1°C or above 54°C. Straight-in Rwy 8 at night, operational VGSI required, remain on or above VGSI glidepath until threshold. Inop table does not apply to RNP 0.20* and RNP 0.30. For inop ALS, increase RNP 0.30# all Cats visibility to 1¼ SM.

MALSR

MISSED APPROACH: Climb to 1200 then climbing right turn to 4600 direct COTSI and on track 263° to YOLYY and hold.
*Missed approach requires minimum climb of 340 feet per NM to 2400.
Missed approach requires minimum climb of 317 feet per NM to 2400.

D-ATIS	SOCAL APP CON	BURBANK TOWER	GND CON
134.5	120.4 360.6 (N) 134.2 338.2 (W)	118.7 254.3	123.9 348.6

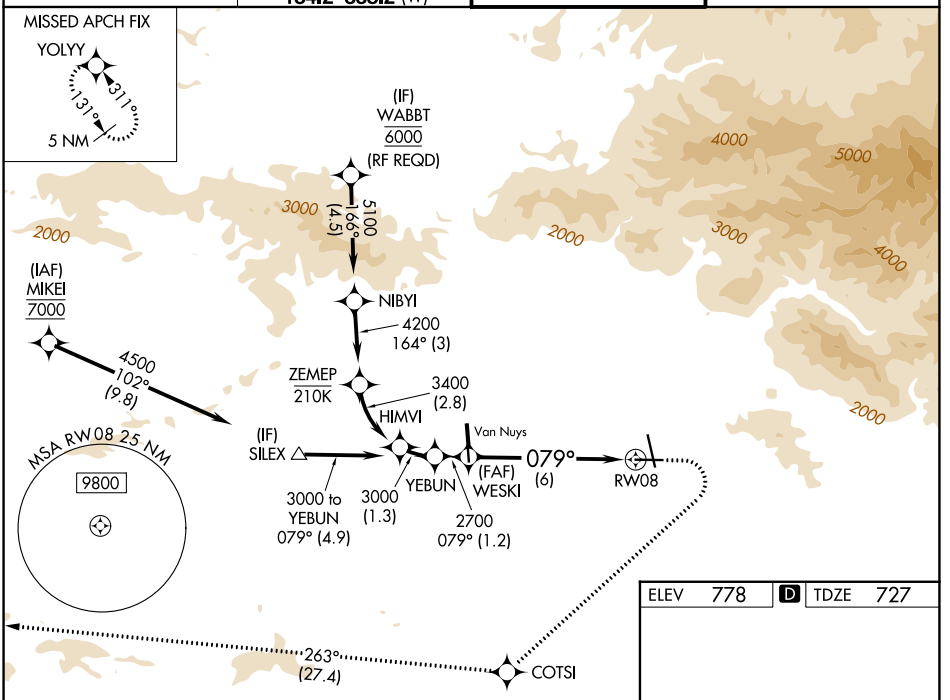

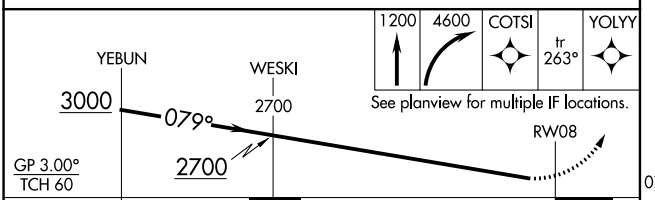

CATEGORY	A	B	C	D
RNP 0.20 DA*	1068/50 341 (300-1)			
RNP 0.30 DA#	1151/50 424 (400-1)			
RNP 0.30 DA	1485-2½ 758 (800-2½)			

AUTHORIZATION REQUIRED

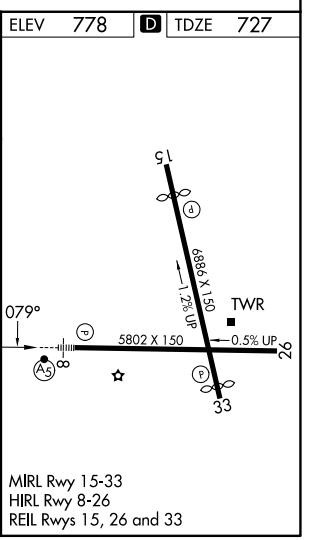

SW-3, 26 NOV 2026 to 24 DEC 2026
SW-3, 26 NOV 2026 to 24 DEC 2026