RNAV (GPS) Z RWY 8

HOLLYWOOD BURBANK (BUR)

WAAS CH 53638 W08A	APP CRS 079°	Rwy Ldg 5801 / TDZE 727 / Apt Elev 778

RNP APCH.

Straight-in Rwy 8 at night, Circling to Rwy 33 at night, operational VGSI required, remain on or above VGSI glidepath until threshold. Circling Rwy 26 NA at night and Circling Rwy 33 NA at night for Cat D. Circling NA for Cats A/B/C northeast of Rwy 15 and 26. Circling NA for Cat D east of Rwy 15-33. For inop ALS, increase LP Cat A/B visibility to 1½ SM and LP Cat C/D visibility to 2½ SM. For inop ALS, increase LNAV Cat A/B visibility to 1½ SM. Rwy 8 helicopter visibility reduction below RVR 5000 NA.

MALSR

MISSED APPROACH: Climbing right turn to 4600 direct COTSI and on track 263° to VTU VOR/DME and hold.

D-ATIS	SOCAL APP CON	BURBANK TOWER	GND CON
134.5	120.4 360.6 (N) 134.2 338.2 (W)	118.7 254.3	123.9 348.6

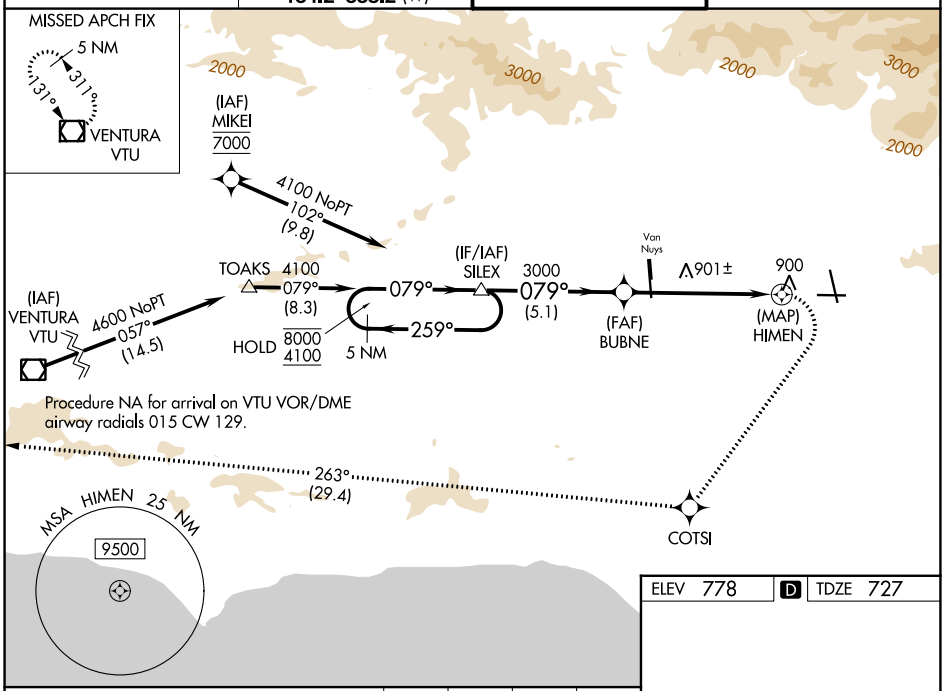

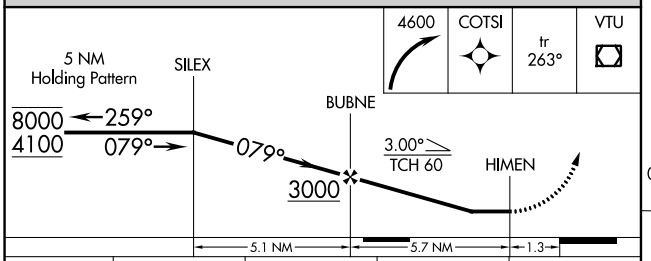

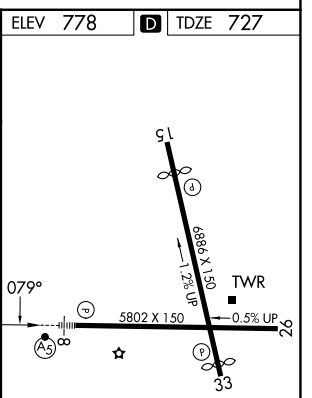

CATEGORY	A	B	C	D
LP MDA	1540/60	813 (800-1¼)	1540-1⅞	813 (800-1⅞)
LNAV MDA	1660/60	933 (900-1¼)	1660-2	933 (900-2)
CIRCLING	1660-1½	882 (900-1½)	2240-3 1462 (1500-3)	2320-3 1542 (1600-3)

MIRL Rwy 15-33
HIRL Rwy 8-26
REIL Rwys 15, 26, and 33

SW-3, 26 NOV 2026 to 24 DEC 2026
SW-3, 26 NOV 2026 to 24 DEC 2026