APP CRS	Rwy Ldg	6827
198°	TDZE	3403
	Apt Elev	3449

RNAV (GPS) Y RWY 21

KINGMAN (IGM)

DME/DME RNP-0.3 NA. Circling NA for Cat D southeast of Rwy 3-21. Circling Rwy 35 NA at night.

MISSED APPROACH: Climbing right turn to 9000 direct PRFUM and hold, continue climb-in-hold to 9000.

ASOS	LOS ANGELES CENTER	UNICOM
119.275	124.85 319.2	122.8 (CTAF) L

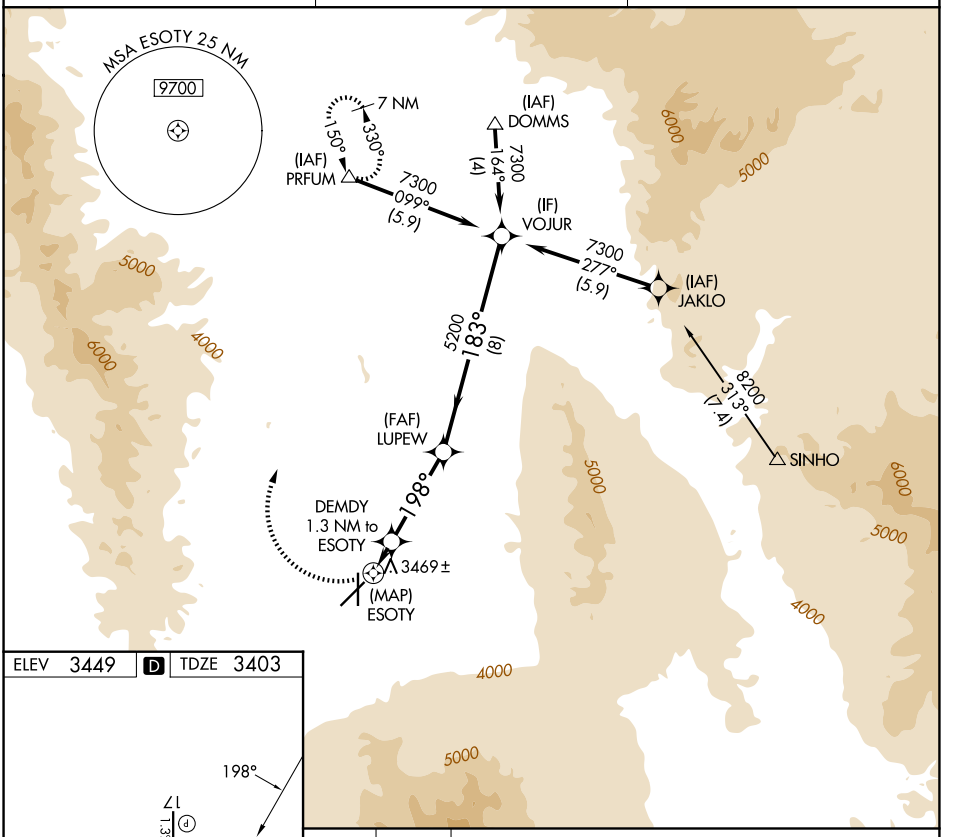

ELEV 3449 D TDZE 3403

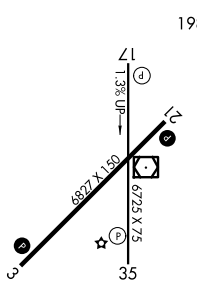

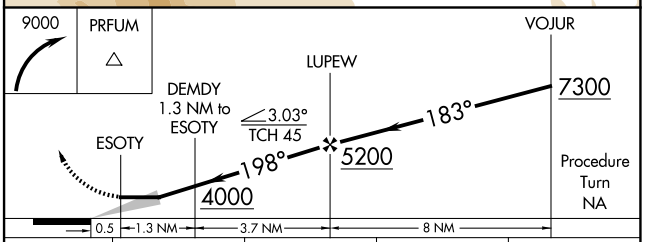

CATEGORY	A	B	C	D
LNAV MDA	3820-1 417 (400-1)		3820-1¼ 417 (400-1¼)	
CIRCLING	3980-1 531 (600-1)	4100-1 651 (700-1)	4420-3 971 (1000-3)	

REIL Rwys 3 and 21 L
MIRL Rwys 3-21 and 17-35 L

SW-4, 26 NOV 2026 to 24 DEC 2026