WAAS CH 45741 W22A	APP CRS 223°	Rwy Ldg 12001 TDZE 2498 Apt Elev 2543

RNAV (GPS) RWY 22

PALMDALE USAF PLANT 42 (PMD)

Circling NA for Cats C and D south of Rwys 4 and 25. DME/DME RNP-0.3 NA.

MISSED APPROACH: Climb to 3000 then climbing right turn to 6700 direct OLTIW and on track 327° to FISCH and hold, continue climb-in-hold to 6700.

ATIS	JOSHUA APP CON	PALMDALE TOWER ★	GND CON
118.275	124.55 363.0	123.7 (CTAF) 317.6	121.9 317.6

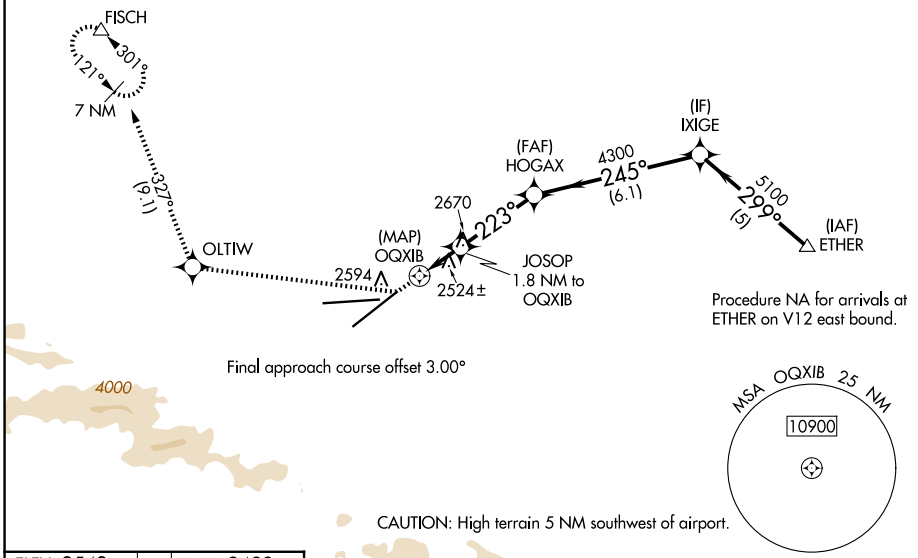

ELEV 2543 TDZE 2498

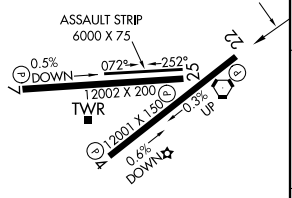

HIRL Rwys 4-22 and 7-25

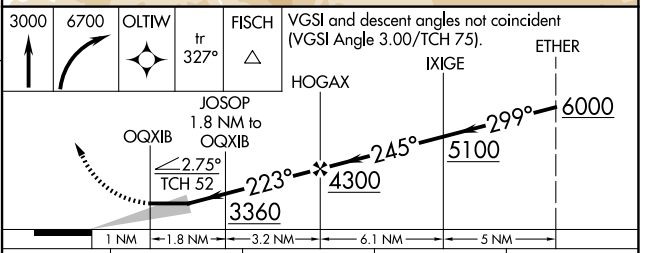

CATEGORY	A	B	C	D
LP MDA	2780-1¼ 282 (300-1¼)			
LNAV MDA	2860-1¼ 362 (400-1¼)			
CIRCLING	3020-1¼ 477 (500-1¼)	3060-1¼ 517 (600-1¼)	3140-1½ 597 (600-1½)	3740-3 1197 (1200-3)

SW-3, 26 NOV 2026 to 24 DEC 2026
SW-3, 26 NOV 2026 to 24 DEC 2026