RIVERSIDE, CALIFORNIA

HI-ILS or LOC Z RWY 32

LOC I-RIV	APCH CRS	Rwy ldg 13,302
110.1	315°	TDZE 1497
		Arpt Elev 1536

[USAF] MARCH ARB (KRIV)

* When ALS inop, increase CAT CDE RVR to 40 and vis to ¾ mile.
** When ALS inop, increase CAT CDE RVR to 60 and vis to 1⅛ mile.
*** Circling not authorized NE of Rwy 14-32. Rapid rising terrain.

ALSF-1 (A1)

†MISSED APPROACH: Climb to 5300 direct RIV TACAN, then turn left to intercept RIV R-138 direct BOGLE, continue climb in hold to 5300.

ATIS	APP/DEP CON ★	TOWER	GND CON	CLNC DEL
134.75 239.05	133.5 306.975	127.65 253.5	121.75 335.8	127.775 268.7

CAUTION:
Ultralights, balloons, parachutists in vicinity of Perris Valley Arpt.

†Missed approach requires use of RNAV or ATC RADAR monitoring.

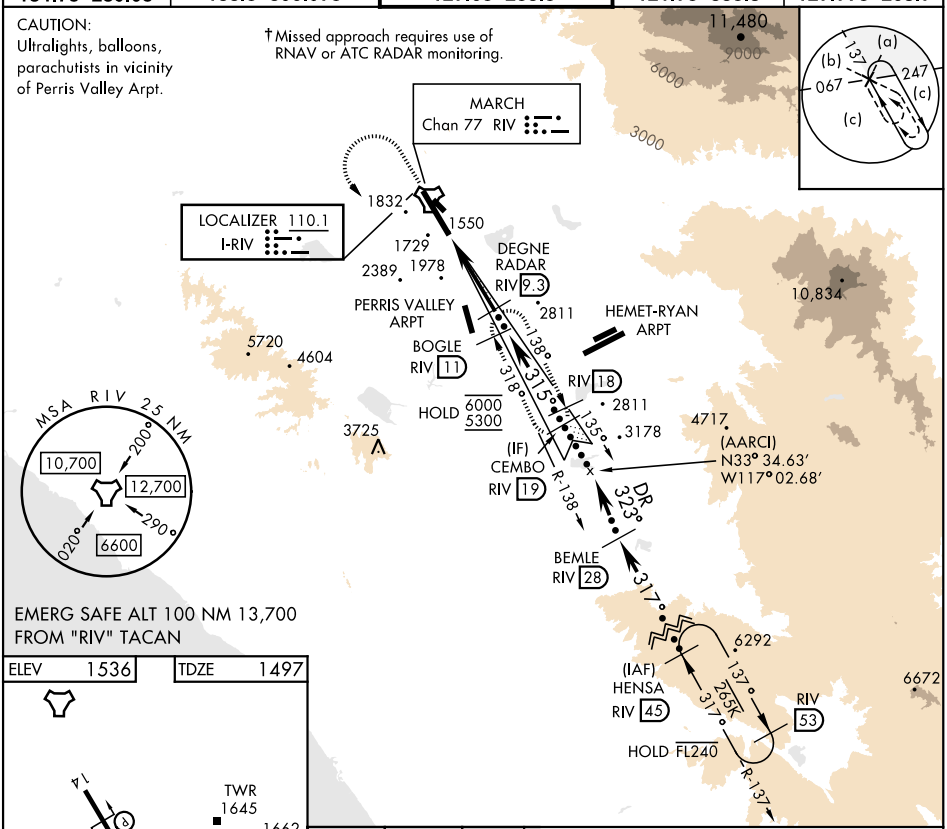

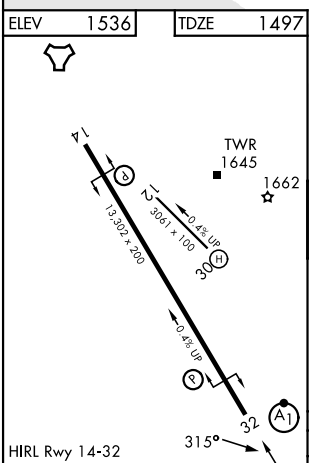

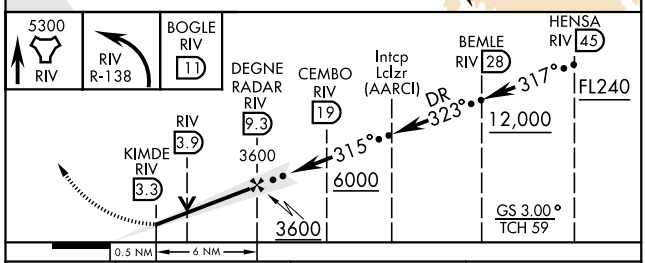

FAF to MAP 5.9 NM					
Knots	120	140	160	180	200
Min:Sec	2:57	2:32	2:13	1:58	1:46

CATEGORY	C	D	E
S-ILS 32 *	1697/24	200	(200-½)
S-LOC 32 **	1900/40	403	(400-¾)
CIRCLING***	2300-2¼ 764 (800-2¼)	2440-3 904 (1000-3)	2840-3 1304 (1400-3)

SW-3, 26 NOV 2026 to 24 DEC 2026

SW-3, 26 NOV 2026 to 24 DEC 2026

HI-ILS or LOC Z RWY 32