RIVERSIDE, CALIFORNIA

RNAV (GPS) RWY 14

WAAS	APCH CRS	Rwy ldg	13,302
CH **91363**	**135°**	TDZE	**1536**
W14A		Arpt Elev	**1536**

(USAF) MARCH ARB (KRIV)

RNP APCH

▼ * Circling NA NE of Rwy 14-32. Rapid rising terrain.

MISSED APPROACH: Climb to 2300 then climbing right turn direct ZALUR and hold, continue climb in hold to 7700.

ATIS	APP CON/DEP CON★	TOWER	GND CON
134.75 239.05	**133.5 306.975**	**127.65 253.5**	**121.75 335.8**

For uncompensated Baro-VNAV systems, procedure not authorized below -3°C (27°F) or above 54°C (130°F).

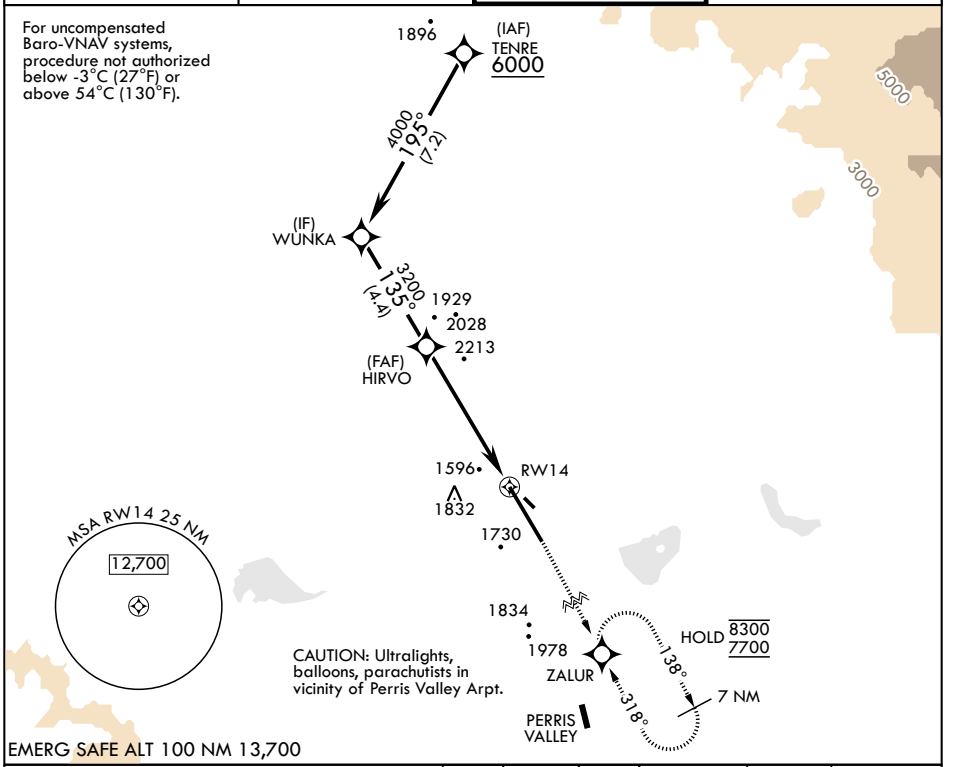

EMERG SAFE ALT 100 NM 13,700

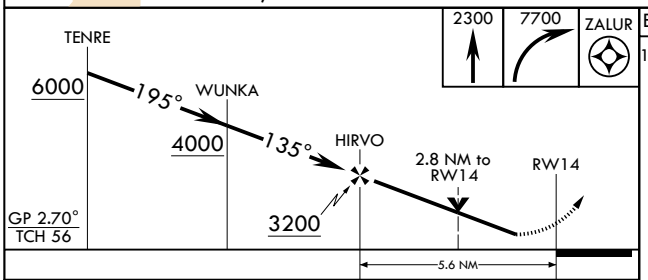

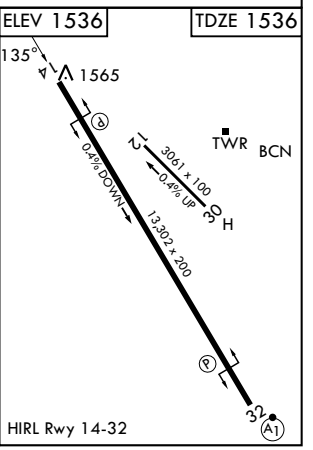

CATEGORY	A	B	C	D
LPV DA	1756/40		220	(300-¾)
LNAV/VNAV DA	2080-1⅞		544	(600-1⅞)
LNAV MDA	2380/55 844 (900-1)	2380-1¼ 844 (900-1¼)	2380-2½ 844	(900-2½)
CIRCLING*	2380-1¼ 844	(900-1¼)	2380-2½ 844 (900-2½)	2440-3 904 (1000-3)

RIVERSIDE, CALIFORNIA 33°53'N - 117°16'W MARCH ARB (KRIV)

Amdt 7 24MAR22

RNAV (GPS) RWY 14

SW-3, 26 NOV 2026 to 24 DEC 2026