RIVERSIDE, CALIFORNIA

RNAV (GPS) RWY 32

WAAS CH 91364 W32A	APCH CRS 315°	Rwy ldg 13,302 TDZE 1497 Arpt Elev 1536	(USAF)	MARCH ARB (KRIV)

RNP APCH

* When ALS inop increase CAT ABCD RVR to 40, vis to 3/4 mile.
** When ALS inop increase CAT ABCD RVR to 60, vis to 1 1/8 miles.
*** When ALS inop, increase CAT AB RVR to 55, vis to 1 mile; CAT CD vis to 1 3/8 miles.

ALSF-1 (A1)

MISSED APPROACH: Climb to 2100 then climbing left turn to 5500 direct NOKDE and hold, continue climb in hold to 5500.

ATIS	APP CON/DEP CON★	TOWER	GND CON
134.75 239.05	133.5 306.975	127.65 253.5	121.75 335.8

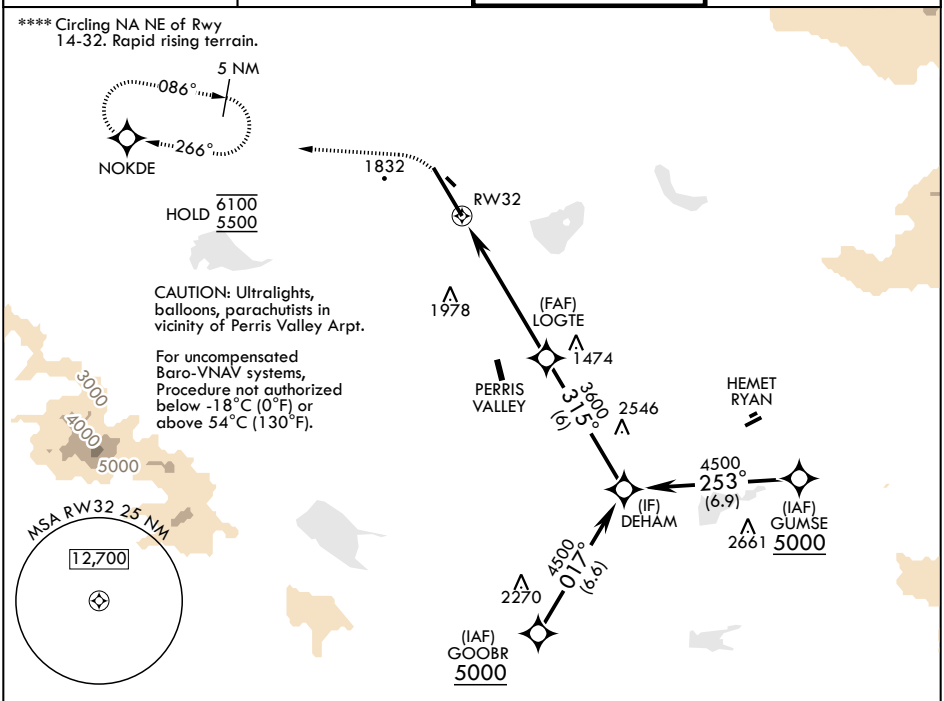

EMERG SAFE ALT 100 NM 13,700

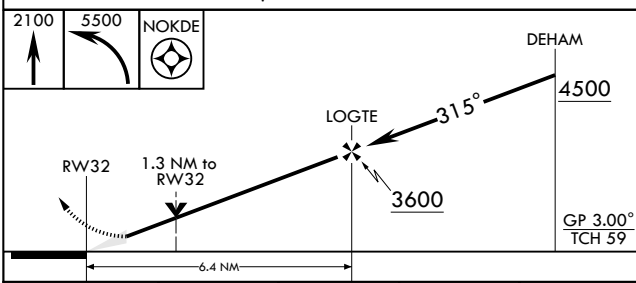

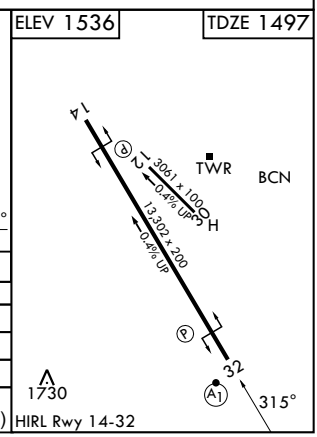

CATEGORY	A	B	C	D
LPV DA*	1697/24 200 (200-½)			
LNAV/VNAV DA**	1909/40 412 (400-¾)			
LNAV MDA***	1960/24 463 (500-½)		1960/50 463 (500-1)	
CIRCLING****	2180-1 664 (700-1)	2260-1 724 (800-1)	2300-2¼ 764 (800-2¼)	2440-3 904 (1000-3)

RIVERSIDE, CALIFORNIA 33°53'N - 117°16'W MARCH ARB (KRIV)
Amdt 6 31JAN19
RNAV (GPS) RWY 32

SW-3, 26 NOV 2026 to 24 DEC 2026
SW-3, 26 NOV 2026 to 24 DEC 2026