RIVERSIDE, CALIFORNIA

VOR Y RWY 32

VOR HDF	APCH CRS	Rwy ldg 13,302 TDZE 1497 Arpt Elev 1536
112.05	315°	

[USAF] MARCH ARB (KRIV)

*When ALS inop, increase CAT AB RVR to 60 and vis to 1⅛ mile, CAT CDE vis to 1⅝ miles.
**Circling not authorized NE of Rwy 14-32. Rapid rising terrain.

ALSF-1

MISSED APPROACH: Climb to 5300 on HDF VOR R-315 to TALPE, then turn left direct HDF continue climb-in-hold to 5300.

ATIS	APP CON ★	TOWER	GND CON
134.75 239.05	133.5 306.975	127.65 253.5	121.75 335.8

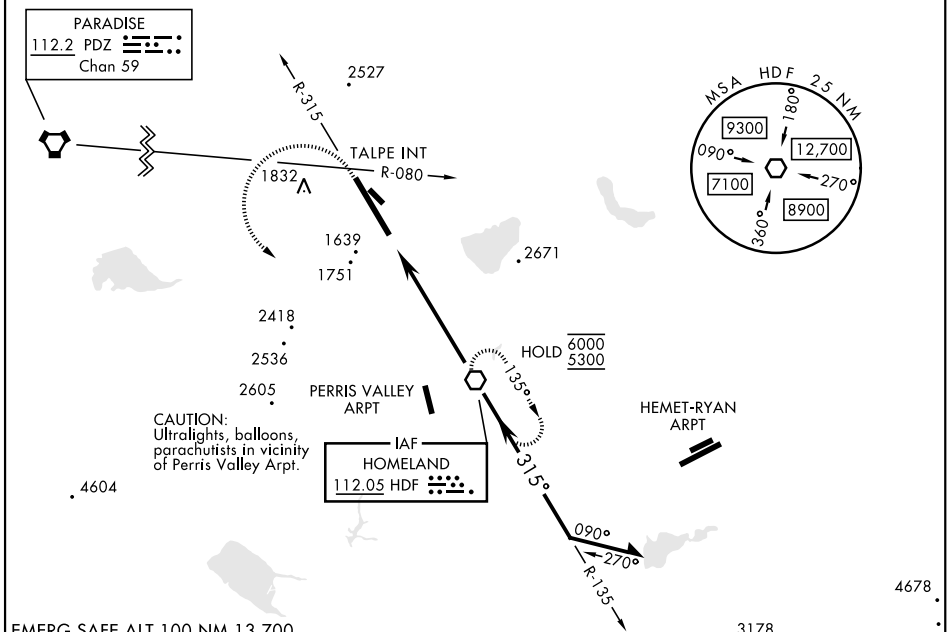

EMERG SAFE ALT 100 NM 13,700

ELEV 1536 TDZE 1497

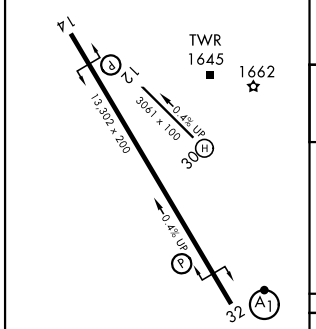

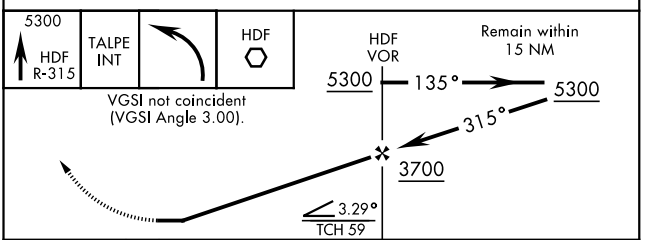

FAF to MAP 5.2 NM

Knots	60	90	120	150	180
Min:Sec	5:12	3:28	2:36	2:05	1:44

CATEGORY	A	B	C	D	E
S-32*	2040/40 543 (600-¾)		2040/60	543	(600-1⅛)
CIRCLING**	2180-1⅛ 644 (700-1⅛)	2260-1⅛ 724 (800-1⅛)	2300-2¼ 764 (800-2¼)	2440-3 904 (1000-3)	2840-3 1304(1400-3)

RIVERSIDE, CALIFORNIA 33°53'N - 117°16'W MARCH ARB (KRIV)

Amdt 15 19MAY22

VOR Y RWY 32

SW-3, 26 NOV 2026 to 24 DEC 2026