SAN DIEGO, CALIFORNIA

RNAV (RNP) RWY 29

APCH CRS	Rwy ldg	7501
291°	TDZE	26
	Arpt Elev	26

- (USN)

NORTH ISLAND NAS (HALSEY FLD) (KNZY)

RNP AR APCH–GPS, RF.

▼ * When ALS inop, increase vis to 7/8 mile.

ALSF-1 (A1)

MISSED APPROACH: Climb to 700, then climbing left turn to 2000 direct SKATE and hold.

ATIS★	SOCAL APP CON/DEP CON	TOWER★	GND CON	CLNC DEL	ASR/PAR
317.8	125.15 317.55	135.1 336.4	118.0 360.675	128.4 288.25	

When local altimeter setting not received, use San Diego (SAN) Intl. altimeter setting.

For uncompensated Baro-VNAV systems, procedure NA below -15°C (5° F) or above 54°C (129° F).

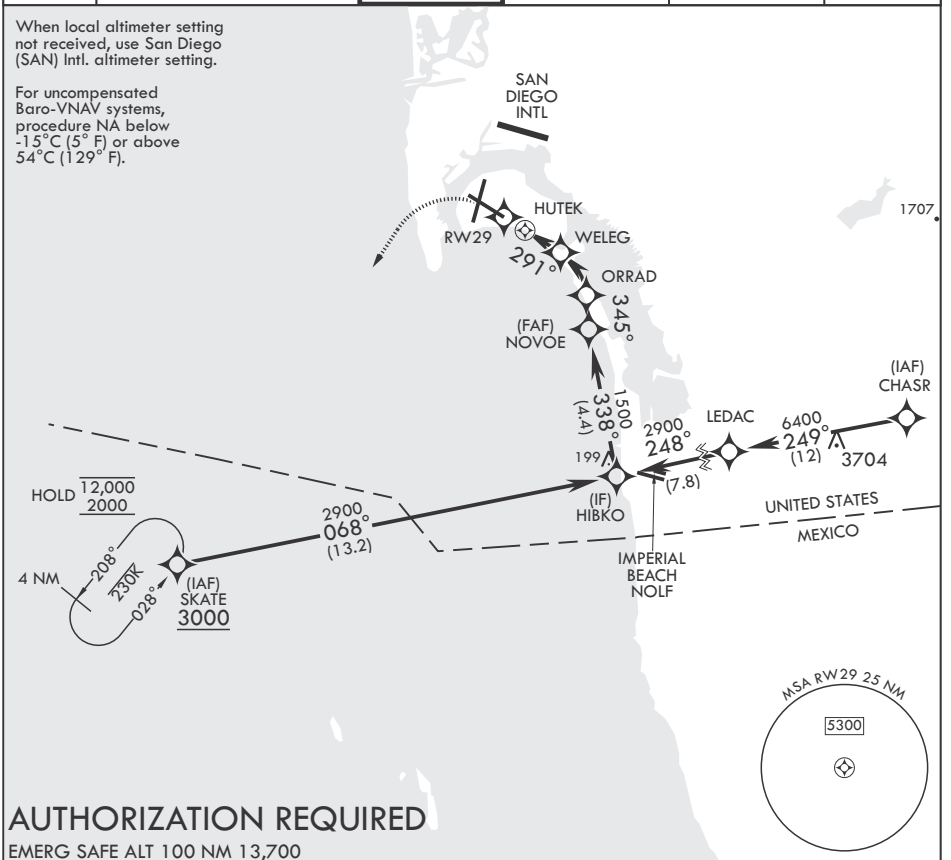

AUTHORIZATION REQUIRED

EMERG SAFE ALT 100 NM 13,700

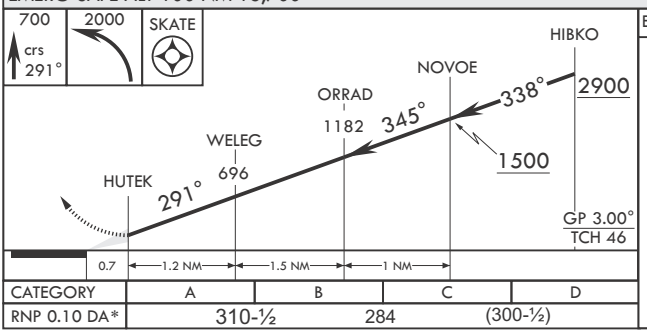

CATEGORY	A	B	C	D
RNP 0.10 DA*	310-½	284	(300-½)	

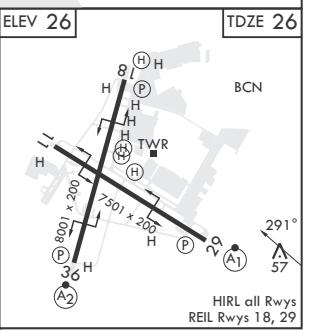

SAN DIEGO, CALIFORNIA

Orig 28NOV24

32°42'N - 117°13'W

NORTH ISLAND NAS (HALSEY FLD) (KNZY)

RNAV (RNP) RWY 29

SW-3, 26 NOV 2026 to 24 DEC 2026

SW-3, 26 NOV 2026 to 24 DEC 2026